

NOTICE!!

These documents have been scanned!

Do not place un-scanned documents beneath this notice!

Do not remove this notice from this file!

GPO Jacket No. 560-102
Print Order 61540
Rise Business Services, LLC
Job=AZ15 5/20/2019



Box Number= AZ15067



Claim Begin-End: AMC399757-AMC399757

1 Initial Receipt



AZ15067-2

AMC399755-AMC400384

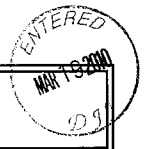
United States Department of the Interior

Bureau of Land Management
 BUSINESS & SUPPORT SVCS DIV
 ONE N CENTRAL AVE SUITE 800
 PHOENIX, AZ 85004 -4427
 Phone: (602) 417-9200

Receipt

No:

2096595



Transaction #: 2163947	
Date of Transaction: 03/04/2010	
CUSTOMER:	TED BIGELOW PO BOX 370 DEWEY, AZ 86327-0370 US

LINE #	QTY	DESCRIPTION	REMARKS	UNIT PRICE	TOTAL
1	1.00	LOCATABLE MINERALS / MINING CLAIMS- NEW, UNADJUD, ONE OR MORE AUTH NOS / NEW MINING CLAIM MAINT FEE \$140 CASES: AMC399757/\$140.00		- n/a -	140.00
2	1.00	LOCATABLE MINERALS / MINING CLAIMS- NEW, UNADJUD, ONE OR MORE AUTH NOS / NEW MINING CLAIM LOCATION FEE \$34 CASES: AMC399757/\$34.00		- n/a -	34.00
3	1.00	LOCATABLE MINERALS / MINING CLAIMS- NEW, UNADJUD, ONE OR MORE AUTH NOS / NEW MINING CLAIM PROCESSING FEE \$15 CASES: AMC399757/\$15.00		- n/a -	15.00
4	1.00	LOCATABLE MINERALS / MINING CLAIMS-NOT NEW-UNADJUD, ONE AUTH NO. ONLY / MINING CLAIM MONEY RECEIVED CASES: AMC396816/\$40.00	TRF (4)	- n/a -	40.00
TOTAL:					\$229.00

PAYMENT INFORMATION				
NOTE: Items will appear on credit card statement as "Bureau of Land Mgmt CO".				
1	AMOUNT:	229.00	POSTMARKED:	N/A
	TYPE:	CREDIT CARD	RECEIVED:	03/04/2010
	NAME:	BIGELOW, TED PO BOX 370 DEWEY AZ 86327-0370 US		
	CARD NO:	XXXXXXXXXXXX6136	AUTH CODE:	964574
	NAME ON CARD:	THEODORE BIGELOW		
	EXPIRES:	11/2010		
	SIGNATURE:			

NOTICE!!

These documents have been scanned!

Do not place un-scanned documents beneath this notice!

Do not remove this notice from this file!

GPO Jacket No. 560-102
Print Order 61540
Rise Business Services, LLC
Job=AZ15 5/20/2019



Box Number= AZ15067



Claim Begin-End: AMC399757-AMC399757

2 Correspondence



AZ15067-2

AMC399755-AMC400384

**NO
DOCUMENTS
FOUND**

NO DOCUMENTS FOUND
NO DOCUMENTS FOUND

NOTICE!!

These documents have been scanned!

Do not place un-scanned documents beneath this notice!

Do not remove this notice from this file!

GPO Jacket No. 560-102
Print Order 61540
Rise Business Services, LLC
Job=AZ15 5/20/2019



Box Number= AZ15067



Claim Begin-End: AMC399757-AMC399757

3 Transfers



AZ15067-2

AMC399755-AMC400384

Amc 413970

Amc 399757

Amc 395805

Amc 411386

Amc 402548

Amc 414065

QUIT CLAIM DEED

THIS QUITCLAIM DEED, Executed this 7th Day of May, 2012,

by the following party, hereinafter referred to as GRANTORS,

Names: **Ted Bigelow and Sheila Bigelow**


Whose Address is: **P.O. Box 448
Kirkland, AZ 86332**

To second parties, hereinafter referred to as GRANTEES,

Names: **Alberto Caballero and Alberto Caballero Jr.**

Whose Address Is: **867 Ramblewood Dr.
Coral Springs, FL 33071**

BLM DATE STAMP:



WITNESSETH, That the said GRANTORS, for good consideration and the sum of Ten Dollars (\$10.00), paid by the GRANTEES, the receipt whereof is hereby acknowledged, does hereby remise, release and quitclaim unto the said GRANTEES forever, all the right, title, interest, and claim which the said GRANTORS has in and to the following described mining claim, and improvements and appurtenances thereto in the Counties of: **Yavapai**, State of: **Arizona** , to wit:

MINING CLAIM: AMC413970; Gold Bench #1

NO TRANSFER FEE NECESSARY
EXEMPT PER ARS 11-1134 A-6

ENTERED INTO COMPUTER

6/6/12 AT

2

IN WITNESS WHEREOF, The said GRANTORS have signed and sealed these presents the day and year first above written. Signed, sealed and delivered in the presence of:

Name: **Ted Bigelow**

Signature: *Ted Bigelow*

Sheila Bigelow

Signature: *Sheila Bigelow*

STATE OF Arizona
COUNTY OF Yavapai

On May 8, 2012 before me, Amy Garvey


Appeared Ted Bigelow and Sheila Bigelow
Personally known to me (or proved to me on the basis of satisfactory evidence) to be the person(s) whose names(s) is/are subscribed to the within instrument and acknowledged to me that he/she/they executed the same in his/her/their authorized capacity(ies), and that by his/her/their signature(s) on the instrument the person(s), or the entity upon behalf of which the person(s) acted, executed the instrument.

WITNESS my hand and official seal.

Amy Garvey
Signature of Notary

Affiant Known Produced ID
Type of ID Arizona Drivers License

(SEAL)



My Commission Expires: 11/13/2012

RECEIVED
MAY 15 PM 2:14
TOLSON, ARIZONA
RECEIVED
MAY 15 2012

QUIT CLAIM DEED

THIS QUITCLAIM DEED, Executed this 7th Day of May, 2012,

by the following party, hereinafter referred to as GRANTORS,

Names: **Ted Bigelow and Sheila Bigelow**


Whose Address is: **P.O. Box 448
Kirkland, AZ 86332**

To second parties, hereinafter referred to as GRANTEES,

Names: **Alberto Caballero and Alberto Caballero Jr.**

Whose Address Is: **867 Ramblewood Dr.
Coral Springs, FL 33071**

BLM DATE STAMP:



WITNESSETH, That the said GRANTORS, for good consideration and the sum of Ten Dollars (\$10.00), paid by the GRANTEES, the receipt whereof is hereby acknowledged, does hereby remise, release and quitclaim unto the said GRANTEES forever, all the right, title, interest, and claim which the said GRANTORS has in and to the following described mining claim, and improvements and appurtenances thereto in the Counties of: **Yavapai**, State of: **Arizona** , to wit:

MINING CLAIM: AMC413971; Gold Bench #2


NO TRANSFER FEE NECESSARY
EXEMPT PER ARS 11-1134 A-6

2

IN WITNESS WHEREOF, The said GRANTORS have signed and sealed these presents the day and year first above written. Signed, sealed and delivered in the presence of:


Name: **Ted Bigelow**

Signature: _____



Sheila Bigelow

Signature: _____




STATE OF Arizona

COUNTY OF Yavapai

On May 8, 2012 before me, Amy Garvey


Appeared Ted Bigelow and Sheila Bigelow Personally known to me (or proved to me on the basis of satisfactory evidence) to be the person(s) whose names(s) is/are subscribed to the within instrument and acknowledged to me that he/she/they executed the same in his/her/their authorized capacity(ies), and that by his/her/their signature(s) on the instrument the person(s), or the entity upon behalf of which the person(s) acted, executed the instrument.

WITNESS my hand and official seal.


Signature of Notary

Affiant Known Produced ID
Type of ID Arizona Drivers License

(SEAL)



My Commission Expires: 11/13/2012

RECEIVED
NOTARY PUBLIC OFFICE
PHOENIX, ARIZONA
2012 MAY 15 PM 2:14

QUIT CLAIM DEED

THIS QUITCLAIM DEED, Executed this 7th Day of May, 2012,

by the following party, hereinafter referred to as GRANTORS,

Names: **Ted Bigelow and Sheila Bigelow**


Whose Address is: **P.O. Box 448
Kirkland, AZ 86332**

To second parties, hereinafter referred to as GRANTEES,

Name: **William and Bonita Rogers**

Whose Address Is: **P.O. Box 2751
Quartzsite, AZ 85346**

BLM DATE STAMP:



WITNESSETH, That the said GRANTORS, for good consideration and the sum of Ten Dollars (\$10.00), paid by the GRANTEES, the receipt whereof is hereby acknowledged, does hereby remise, release and quitclaim unto the said GRANTEES forever, all the right, title, interest, and claim which the said GRANTORS has in and to the following described mining claim, and improvements and appurtenances thereto in the Counties of: **Maricopa**, State of: **Arizona** , to wit:

MINING CLAIM: AMC399757; Gold Smelter #2

NO TRANSFER FEE NECESSARY
EXEMPT PER ARS 11-1134 A-6

2

IN WITNESS WHEREOF, The said GRANTORS have signed and sealed these presents the day and year first above written. Signed, sealed and delivered in the presence of:

Name: **Ted Bigelow**

Signature: *Ted Bigelow*

Sheila Bigelow

Signature: *Sheila Bigelow*

STATE OF *Arizona*

COUNTY OF *Yavapai*

On *May 8, 2012* before me, *Amy Garvey*

Appeared *Ted Bigelow and Sheila Bigelow*


Personally known to me (or proved to me on the basis of satisfactory evidence) to be the person(s) whose names(s) is/are subscribed to the within instrument and acknowledged to me that he/she/they executed the same in his/her/their authorized capacity(ies), and that by his/her/their signature(s) on the instrument the person(s), or the entity upon behalf of which the person(s) acted, executed the instrument.

WITNESS my hand and official seal.

Amy Garvey
Signature of Notary

Affiant Known Produced ID
Type of ID Arizona Drivers License

(SEAL)



My Commission Expires: 11/13/2012

PHOENIX, ARIZONA
2012 MAY 15 PM 2:14
2012 MAY 15 PM 2:14

QUIT CLAIM DEED

THIS QUITCLAIM DEED, Executed this 7th Day of May, 2012,

by the following party, hereinafter referred to as GRANTORS,

Names: **Ted Bigelow and Sheila Bigelow**


Whose Address is: **P.O. Box 448
Kirkland, AZ 86332**

To second parties, hereinafter referred to as GRANTEES,

Name: **Chris and Gloria Sappington**

Whose Address Is: **135 Joshua Rd.
Cookeville, TN 38501**

BLM DATE STAMP:



WITNESSETH, That the said GRANTORS, for good consideration and the sum of Ten Dollars (\$10.00), paid by the GRANTEES, the receipt whereof is hereby acknowledged, does hereby remise, release and quitclaim unto the said GRANTEES forever, all the right, title, interest, and claim which the said GRANTORS has in and to the following described mining claim, and improvements and appurtenances thereto in the Counties of: **Maricopa**, State of: **Arizona** , to wit:

MINING CLAIM: AMC395811; Gold Eagle #2

NO TRANSFER FEE NECESSARY
EXEMPT PER ARS 11-1134 A-6

2

IN WITNESS WHEREOF, The said GRANTORS have signed and sealed these presents the day and year first above written. Signed, sealed and delivered in the presence of:

Name: **Ted Bigelow**

Signature: *Ted Bigelow*

Sheila Bigelow

Signature: *Sheila Bigelow*

STATE OF *Arizona*

COUNTY OF *Yavapai*

On *May 8, 2012* before me, *Amy Garvey*

Appeared *Ted Bigelow and Sheila Bigelow*


Personally known to me (or proved to me on the basis of satisfactory evidence) to be the person(s) whose names(s) is/are subscribed to the within instrument and acknowledged to me that he/she/they executed the same in his/her/their authorized capacity(ies), and that by his/her/their signature(s) on the instrument the person(s), or the entity upon behalf of which the person(s) acted, executed the instrument.

WITNESS my hand and official seal.

Amy Garvey
Signature of Notary

Affiant Known Produced ID
Type of ID Arizona Drivers License

(SEAL)



My Commission Expires: *11/13/2012*

RECEIVED
PLMAY 15 2012
PHOENIX, ARIZONA

QUIT CLAIM DEED

THIS QUITCLAIM DEED, Executed this 7th Day of April, 2012,

by the following party, hereinafter referred to as GRANTORS,

Names: **Ted Bigelow and Sheila Bigelow**


Whose Address is: **P.O. Box 448
Kirkland, AZ 86332**

To second parties, hereinafter referred to as GRANTEES,

Name: **David Rudolph, Neil Rudolph,
Valerie Rudolph, Garrett Rudolph**


Whose Address Is: **55364 County Hwy. 58
New York Mills, MN 56567**

BLM DATE STAMP:



WITNESSETH, That the said GRANTORS, for good consideration and the sum of Ten Dollars (\$10.00), paid by the GRANTEES, the receipt whereof is hereby acknowledged, does hereby remise, release and quitclaim unto the said GRANTEES forever, all the right, title, interest, and claim which the said GRANTORS has in and to the following described mining claim, and improvements and appurtenances thereto in the Counties of: **Yavapai**, State of: **Arizona** , to wit:

MINING CLAIM: AMC411389; Goldwater #9



NO TRANSFER FEE NECESSARY
EXEMPT PER ARS 11-1134 A-6

(H)

IN WITNESS WHEREOF, The said GRANTORS have signed and sealed these presents the day and year first above written. Signed, sealed and delivered in the presence of:

Name: **Ted Bigelow**

Signature: *Ted Bigelow*

Sheila Bigelow

Signature: *Sheila Bigelow*

STATE OF Arizona
COUNTY OF Maricopa

On April 24, 2012 before me,

Appeared


Personally known to me (or proved to me on the basis of satisfactory evidence) to be the person(s) whose names(s) is/are subscribed to the within instrument and acknowledged to me that he/she/they executed the same in his/her/their authorized capacity(ies), and that by his/her/their signature(s) on the instrument the person(s), or the entity upon behalf of which the person(s) acted, executed the instrument.

WITNESS my hand and official seal.

Marie Cabrera
Signature of Notary

Affiant Known Produced ID
Type of ID

(SEAL)



My Commission Expires: Jan 19, 2015

PHOTOCOPIED
2012 MAY 15 PM 2:18
MARICOPA COUNTY

QUIT CLAIM DEED

THIS QUITCLAIM DEED, Executed this 7th Day of **March, 2012**,

by the following party, hereinafter referred to as GRANTORS,

Names: **Ted Bigelow and Sheila Bigelow**


Whose Address is: **P.O. Box 448
Kirkland, AZ 86332**

To second parties, hereinafter referred to as GRANTEES,

Name: **Robert Brickner & Ronald Brickner**


Whose Address is: **848 N. Rainbow Blvd. #958
Las Vegas, NV 89107** **5765 S. Vista Ct.
New Berlin, WI 53146**

BLM DATE STAMP:



WITNESSETH, That the said GRANTORS, for good consideration and the sum of Ten Dollars (\$10.00), paid by the GRANTEES, the receipt whereof is hereby acknowledged, does hereby remise, release and quitclaim unto the said GRANTEES forever, all the right, title, interest, and claim which the said GRANTORS has in and to the following described mining claim, and improvements and appurtenances thereto in the Counties of: **Maricopa**, State of: **Arizona** , to wit:

MINING CLAIM: AMC402555; Thompson's Reserve #2



**NO TRANSFER FEE NECESSARY
EXEMPT PER ARS 11-1134 A-6**

2

IN WITNESS WHEREOF, The said GRANTORS have signed and sealed these presents the day and year first above written. Signed, sealed and delivered in the presence of:

Name: **Ted Bigelow**

Signature: *[Handwritten Signature]*

Sheila Bigelow

Signature: *Sheila Bigelow*

STATE OF Arizona

COUNTY OF Maricopa

On April 24, 2012 before me,

Appeared


Personally known to me (or proved to me on the basis of satisfactory evidence) to be the person(s) whose names(s) is/are subscribed to the within instrument and acknowledged to me that he/she/they executed the same in his/her/their authorized capacity(ies), and that by his/her/their signature(s) on the instrument the person(s), or the entity upon behalf of which the person(s) acted, executed the instrument.

WITNESS my hand and official seal.

[Handwritten Signature]
Signature of Notary

Affiant Known Produced ID
Type of ID

(SEAL)



My Commission Expires: Jan 19, 2015

RECEIVED
2012 APR 15 PM 2:15
MARICOPA COUNTY

QUIT CLAIM DEED

THIS QUITCLAIM DEED, Executed this 8th Day of May, 2012,

by the following party, hereinafter referred to as GRANTORS,

Names: **Ted Bigelow and Sheila Bigelow**


Whose Address is: **P.O. Box 448
Kirkland, AZ 86332**

To second parties, hereinafter referred to as GRANTEES,

Names: **Creig Aday and Virginia Davis**

Whose Address Is: **384 Echo Court
San Bernardino, CA 92404**

BLM DATE STAMP:



WITNESSETH, That the said GRANTORS, for good consideration and the sum of Ten Dollars (\$10.00), paid by the GRANTEES, the receipt whereof is hereby acknowledged, does hereby remise, release and quitclaim unto the said GRANTEES forever, all the right, title, interest, and claim which the said GRANTORS has in and to the following described mining claim, and improvements and appurtenances thereto in the Counties of: **Maricopa**, State of: **Arizona** , to wit:


MINING CLAIM: AMC414065; Lost Pick #3

NO TRANSFER FEE NECESSARY
EXEMPT PER ARS 11-1134 A-6


2

IN WITNESS WHEREOF, The said GRANTORS have signed and sealed these presents the day and year first above written. Signed, sealed and delivered in the presence of:

Name: **Ted Bigelow**

Signature: 

Sheila Bigelow

Signature: 

STATE OF Arizona


COUNTY OF Yavapai

On May 8, 2012 before me, Amy Garvey

Appeared Ted Bigelow and Sheila Bigelow


Personally known to me (or proved to me on the basis of satisfactory evidence) to be the person(s) whose names(s) is/are subscribed to the within instrument and acknowledged to me that he/she/they executed the same in his/her/their authorized capacity(ies), and that by his/her/their signature(s) on the instrument the person(s), or the entity upon behalf of which the person(s) acted, executed the instrument.

WITNESS my hand and official seal.


Signature of Notary

Affiant Known Produced ID
Type of ID Arizona Drivers License

(SEAL)



My Commission Expires: 11/13/2012

NOTARY PUBLIC
AMY GARVEY
11/13/2012
YAVAPAI COUNTY

usps.com/postageonline

MLY

PLEASE PRESS FIRMLY

POSTAGE REQUIRED



00000



75



Flat Rate Mailing Envelope

For Domestic and International Use

Visit us at usps.com



Any amount of mailable material may be enclosed, as long as the envelope is not modified, and the contents are entirely confined within the envelope with the adhesive provided as the means of closure.

INTERNATIONAL RESTRICTIONS APPLY:

4-POUND WEIGHT LIMIT ON INTERNATIONAL APPLIES

Customs forms are required. Consult the *International Mail Manual (IMM)* at pe.usps.gov or ask a retail associate for details.

From/Expéditeur:


Ted Bigelow
P.O. Box 448
Kirkland, AZ 86332

To/Destinataire:

Bureau of Land Management
Arizona State Office
One North Central Avenue
Suite 800
Phoenix, AZ 85004-4427

Country of Destination/Pays de destination:

RECEIVED
BLM AZ STATE OFFICE
2012 MAY 15 PM 2:14
PHOENIX, ARIZONA



This packaging is the property of the U.S. Postal Service® and is provided solely for use in sending Priority Mail® shipments. Misuse may be a violation of federal law. This packaging is not for resale. EP14F © U.S. Postal Service, Oct. 2010; All rights reserved.

082708_PM_EP14F_OCT 2008



USPS packaging products have been awarded Cradle to Cradle Certification™ for their ecologically-intelligent design. For more information go to mbdc.com/usps

Cradle to Cradle Certified™ is a certification mark of MBDC.

Please recycle.



Recycled Paper

**United States Department of the Interior
Bureau of Land Management
LANDS/RECREATION & PLANNING
ONE N CENTRAL AVE
PHOENIX, AZ 85004 -2203
Phone: 602-417-9200**

Receipt

No: 2570476

Transaction #: 2649830	
Date of Transaction: 05/16/2012	
CUSTOMER:	
TED & SHEILA BIGELOW PO BOX 448 KIRKLAND, AZ 86332-0448 US	

LINE #	QTY	DESCRIPTION	REMARKS	UNIT PRICE	TOTAL
1	1.00	LOCATABLE MINERALS / MINING CLAIMS-NOT NEW-UNADJUD, ONE AUTH NO. ONLY / MINING CLAIM MONEY RECEIVED CASES: AMC413970/\$160.00	QCD (16)	- n/a -	160.00
TOTAL:					\$160.00

PAYMENT INFORMATION					
1	AMOUNT:	160.00	POSTMARKED:	05/14/2012	
	TYPE:	CHECK	RECEIVED:	05/16/2012	
	CHECK NO:	295			
	NAME:	RED PICACHO MINING COMPANY LLC 21655 W HARDING ST WITTMANN AZ 85361-8413 US			

REMARKS

This receipt was generated by the automated BLM Collections and Billing System and is a paper representation of a portion of the official electronic record contained therein.

NOTICE!!

These documents have been scanned!

Do not place un-scanned documents beneath this notice!

Do not remove this notice from this file!

GPO Jacket No. 560-102
Print Order 61540
Rise Business Services, LLC
Job=AZ15 5/20/2019



Box Number= AZ15067



Claim Begin-End: AMC399757-AMC399757

4 Miscellaneous



AZ15067-2

AMC399755-AMC400384

**NO
DOCUMENTS
FOUND**

NO DOCUMENTS FOUND
NO DOCUMENTS FOUND

NOTICE!!

These documents have been scanned!

Do not place un-scanned documents beneath this notice!

Do not remove this notice from this file!

GPO Jacket No. 560-102
Print Order 61540
Rise Business Services, LLC
Job=AZ15 5/20/2019



Box Number= AZ15067



Claim Begin-End: AMC399757-AMC399757

5 Annual Filings



AZ15067-2

AMC399755-AMC400384

COPY

Attached to (349)

AMC399757

UNITED STATES DEPARTMENT OF THE INTERIOR BUREAU OF LAND MANAGEMENT MAINTENANCE FEE WAIVER CERTIFICATION

FORM APPROVED OMB NO. 1004-0114 Expires: January 31, 2020

SEE INSTRUCTIONS ON PAGE 2

- 1. This small miner waiver is filed for the assessment year beginning on September 1, 2018 and ending on September 1, 2019.
2. The undersigned and all related parties owned ten or fewer mining claims, mill, or tunnel sites located and maintained on Federal lands in the United States of America on September 1, 2018.
3. The undersigned have performed the assessment work required by law for each mining claim listed prior to filing this waiver and understand that by filing this form, the undersigned must file an affidavit of assessment work with the Bureau of Land Management (BLM) by the December 30th following the filing of this waiver.
4. The undersigned understand that if the assessment work obligation has not yet come due under 30 U.S.C. 28 (for those claims in their first assessment year only), a notice of intent to hold reciting this condition must be recorded by the December 30th following the filing of this waiver.
5. The undersigned understand that mill and tunnel sites may also be listed on this waiver and be waived from payment of the maintenance fee, and that a notice of intent to hold for these sites is required to be filed with the BLM by the December 30th following the filing of this waiver.
6. The undersigned understand and acknowledge that pursuant to 43 U.S.C. 1212 and 18 U.S.C. 1001, the filing or recording of a false, fictitious, or fraudulent document with the BLM may result in a fine of up to \$250,000, a prison term not to exceed five years, or both.
7. The mining claims, mill or tunnel sites for which this waiver from payment of the maintenance fees is requested are

Table with 2 columns: CLAIM OR SITE NAME, BLM RECORDATION SERIAL NUMBER. Row 1: Gold Smelter #2, AMC 399757.

RECEIVED BLM AZ STATE OFFICE 2018 SEP 20 P 2:37 PHOENIX, ARIZONA

The owners (claimants) of the above mining claims and sites are:

William Rogers (Owner's Name - Please Print) PO Box 2751 (Owner's Mailing Address)

Will Rogers (Owner's Signature) Quartzsite AZ 85346 (City) (State) (Zip Code)

Bonita Rogers (Owner's Name - Please Print) Po Box 2751 (Owner's Mailing Address)

Bonita Rogers (Owner's Signature) Quartzsite AZ 85346 (City) (State) (Zip Code)

RECEIVED BLM AZ STATE OFFICE 2018 OCT 10 P 1:31 PHOENIX, ARIZONA

(Owner's Name - Please Print) (Owner's Mailing Address) (Owner's Name - Please Print) (Owner's Mailing Address)

(Owner's Signature) (City) (State) (Zip Code) (Owner's Signature) (City) (State) (Zip Code)

255
346-2751

PHOENIX, AZ 852

09 OCT 2018 PM 6 L



United States Department of the Interior
Bureau of Land Management
Arizona State Office
One North Central Ave ste 800
Phoenix AZ 85004-4427

PHOENIX, ARIZONA

2018 OCT 10 P 1:31

RECEIVED
BLM AZ STATE OFFICE

8500484427 0041



MAINTENANCE FEE WAIVER CERTIFICATION

FORM APPROVED
OMB NO. 1004-0114
Expires: January 31, 2020

Attached to #3
[Signature]

399757

SEE INSTRUCTIONS ON PAGE 2

1. This small miner waiver is filed for the assessment year beginning on September 1, 2018 and ending on September 1, 2019.
2. The undersigned and all related parties owned ten or fewer mining claims, mill, or tunnel sites located and maintained on Federal lands in the United States of America on September 1, 2018.
3. The undersigned have performed the assessment work required by law for each mining claim listed prior to filing this waiver and understand that by filing this form, the undersigned must file an affidavit of assessment work with the Bureau of Land Management (BLM) by the December 30th following the filing of this waiver.
4. The undersigned understand that if the assessment work obligation has not yet come due under 30 U.S.C. 28 (for those claims in their first assessment year only), a notice of intent to hold reciting this condition must be recorded by the December 30th following the filing of this waiver.
5. The undersigned understand that mill and tunnel sites may also be listed on this waiver and be waived from payment of the maintenance fee, and that a notice of intent to hold for these sites is required to be filed with the BLM by the December 30th following the filing of this waiver.
6. The undersigned understand and acknowledge that pursuant to 43 U.S.C. 1212 and 18 U.S.C. 1001, the filing or recording of a false, fictitious, or fraudulent document with the BLM may result in a fine of up to \$250,000, a prison term not to exceed five years, or both.
7. The mining claims, mill or tunnel sites for which this waiver from payment of the maintenance fees is requested are:

CLAIM OR SITE NAME	BLM RECORDATION SERIAL NUMBER
1. GOLD SMELTER #2	399757
2.	
3.	
4.	
5.	
6.	
7.	
8.	
9.	
10.	

RECEIVED
BLM AZ STATE OFFICE
2018 SEP -6 P 2 16
PHOENIX, ARIZONA

The owner(s) (claimants) of the above mining claims and sites are:

WILLIAM ROGERS

(Owner's Name - Please Print)

William Rogers

(Owner's Signature)

PO BOX 2751

(Owner's Mailing Address)

QUARTZSITE

(City)

AZ

(State)

85346

(Zip Code)

BONITA ROGERS

(Owner's Name - Please Print)

Bonita Rogers

(Owner's Signature)

PO BOX 2751

(Owner's Mailing Address)

QUARTZSITE

(City)

AZ

(State)

85346

(Zip Code)

(Owner's Name - Please Print)

(Owner's Signature)

(Owner's Mailing Address)

(City)

(State)

(Zip Code)

(Owner's Name - Please Print)

(Owner's Signature)

(Owner's Mailing Address)

(City)

(State)

(Zip Code)

ENTERED
SEP 14 2018
BY: *BPS*

(Owner's Name - Please Print)

(Owner's Signature)

(Owner's Mailing Address)

(City)

(State)

(Zip Code)

(Owner's Name - Please Print)

(Owner's Signature)

(Owner's Mailing Address)

(City)

(State)

(Zip Code)

(Owner's Name - Please Print)

(Owner's Signature)

(Owner's Mailing Address)

(City)

(State)

(Zip Code)

(Owner's Name - Please Print)

(Owner's Signature)

(Owner's Mailing Address)

(City)

(State)

(Zip Code)

18 U.S.C. 1001 and 43 U.S.C. 1212 make it a crime for any person knowingly and willfully to make to any department or agency of the United States any false, fictitious or fraudulent statements or representations as to any matter within its jurisdiction.

INSTRUCTIONS

1. This certification is made under the provisions of 43 U.S.C. § 1744 and 30 U.S.C. §28-28k and the regulations thereunder (43 CFR Part 3830).
2. The claimant(s) must fill in the dates in paragraph 1 for the beginning and ending of the assessment year for which this waiver is sought.
3. The claimant(s) must fill in the date in paragraph 2 for the beginning of the assessment year for which this waiver is sought.
4. All claim and site names and BLM serial numbers must be listed for the mining claims, mill sites, and tunnel sites for which the waiver is sought.
5. All owners of the mining claims, mill sites, and tunnel sites and their addresses must be given.
6. This waiver form must be signed by all the claimants or their designated agent, in original form. If an agent is designated, a notarized designation of agent, signed by all of the claimants with proper address given, must be submitted with this waiver.
7. This form must be filed no later than September 1st for the upcoming assessment year in the BLM State Office where the mining claims or sites are recorded, or the waiver cannot be granted by the BLM. (Example: To obtain a waiver for the assessment year 2012, which begins on September 1, 2011, you must qualify for and file for a waiver no later than September 1, 2011, in the proper BLM State Office.)
8. For all mining claims which require assessment work, you must record an affidavit of labor on or before the December 30th immediately following the filing of this waiver. For all other mining claims or sites waived, you must record a notice of intent to hold on or before the December 30th immediately following the filing of this waiver.
9. Mill and tunnel sites may also be listed on this waiver and be waived from payment of the maintenance fee. A notice of intent to hold for these sites is required to be filed by the December 30th following the filing of this waiver.

FOR OFFICIAL USE ONLY

UNITED STATES
DEPARTMENT OF THE INTERIOR
BUREAU OF LAND MANAGEMENT

MAINTENANCE FEE WAIVER CERTIFICATION

349

PER

SC
399157

FORM APPROVED
OMB NO. 1004-0114
Expires: **October 31, 2016**

SEE INSTRUCTIONS ON PAGE 2

- This small miner waiver is filed for the assessment year beginning on September 1, 2018 and ending on September 1, 2019.
- The undersigned and all related parties owned ten or fewer mining claims, mill, or tunnel sites located and maintained on Federal lands in the United States of America on September 1, 2018.
- The undersigned have performed the assessment work required by law for each mining claim listed prior to filing this waiver and understand that by filing this form, the undersigned must file an affidavit of assessment work with the Bureau of Land Management (BLM) by the December 30th following the filing of this waiver.
- The undersigned understand that if the assessment work obligation has not yet come due under 30 U.S.C. 28 (for those claims in their first assessment year only), a notice of intent to hold reciting this condition must be recorded by the December 30th following the filing of this waiver.
- The undersigned understand that mill and tunnel sites may also be listed on this waiver and be waived from payment of the maintenance fee, and that a notice of intent to hold for these sites is required to be filed with the BLM by the December 30th following the filing of this waiver.
- The undersigned understand and acknowledge that pursuant to 43 U.S.C. 1212 and 18 U.S.C. 1001, the filing or recording of a false, fictitious, or fraudulent document with the BLM may result in a fine of up to \$250,000, a prison term not to exceed five years, or both.
- The mining claims, mill or tunnel sites for which this waiver from payment of the maintenance fees is requested are:

CLAIM OR SITE NAME	BLM RECORDATION SERIAL NUMBER
1. GOLD SMELTER #2	399757 (913)
2.	
3.	
4.	
5.	
6.	
7.	
8.	
9.	
10.	

RECEIVED
BLM STATE OFFICE
2018 AUG 24 A 9:15
PHOENIX, ARIZONA

The owner(s) (claimants) of the above mining claims and sites are:

WILLIAM ROGERS

(Owner's Name - Please Print)

PO BOX 2751

(Owner's Mailing Address)

William Rogers

(Owner's Signature)

QUARTZSITE

(City)

AZ

(State)

85346

(Zip Code)

BONITA ROGERS

(Owner's Name - Please Print)

PO BOX 2751

(Owner's Mailing Address)

Bonita Rogers

(Owner's Signature)

QUARTZSITE

(City)

AZ

(State)

85346

(Zip Code)

(Owner's Name - Please Print)

(Owner's Signature)

(Owner's Mailing Address)

(City)

(State)

(Zip Code)

(Owner's Name - Please Print)

(Owner's Signature)

(Owner's Mailing Address)

(City)

(State)

(Zip Code)

(Owner's Name - Please Print)

(Owner's Signature)

(Owner's Mailing Address)

(City)

(State)

(Zip Code)

(Owner's Name - Please Print)

(Owner's Signature)

(Owner's Mailing Address)

(City)

(State)

(Zip Code)

(Owner's Name - Please Print)

(Owner's Signature)

(Owner's Mailing Address)

(City)

(State)

(Zip Code)

(Owner's Name - Please Print)

(Owner's Signature)

(Owner's Mailing Address)

(City)

(State)

(Zip Code)

18 U.S.C. 1001 and 43 U.S.C. 1212 make it a crime for any person knowingly and willfully to make to any department or agency of the United States any false, fictitious or fraudulent statements or representations as to any matter within its jurisdiction.

INSTRUCTIONS

1. This certification is made under the provisions of 43 U.S.C. § 1744 and 30 U.S.C. §28-28k and the regulations thereunder (43 CFR Part 3830).
2. The claimant(s) must fill in the dates in paragraph 1 for the beginning and ending of the assessment year for which this waiver is sought.
3. The claimant(s) must fill in the date in paragraph 2 for the beginning of the assessment year for which this waiver is sought.
4. All claim and site names and BLM serial numbers must be listed for the mining claims, mill sites, and tunnel sites for which the waiver is sought.
5. All owners of the mining claims, mill sites, and tunnel sites and their addresses must be given.
6. This waiver form must be signed by all the claimants or their designated agent, in original form. If an agent is designated, a notarized designation of agent, signed by all of the claimants with proper address given, must be submitted with this waiver.
7. This form must be filed no later than September 1st for the upcoming assessment year in the BLM State Office where the mining claims or sites are recorded, or the waiver cannot be granted by the BLM. (Example: To obtain a waiver for the assessment year 2012, which begins on September 1, 2011, you must qualify for and file for a waiver no later than September 1, 2011, in the proper BLM State Office.)
8. For all mining claims which require assessment work, you must record an affidavit of labor on or before the December 30th immediately following the filing of this waiver. For all other mining claims or sites waived, you must record a notice of intent to hold on or before the December 30th immediately following the filing of this waiver.
9. Mill and tunnel sites may also be listed on this waiver and be waived from payment of the maintenance fee. A notice of intent to hold for these sites is required to be filed by the December 30th following the filing of this waiver.

RECEIVED
BLM AZ STATE OFFICE
2010 AUG 21 A 9 15
PHOENIX ARIZONA

FOR OFFICIAL USE ONLY

UNITED STATES
DEPARTMENT OF THE INTERIOR
BUREAU OF LAND MANAGEMENT

MAINTENANCE FEE WAIVER CERTIFICATION

SEE INSTRUCTIONS ON PAGE 2

Attach to
~~454~~
349

399757

FORM APPROVED
OMB NO. 1004-0114
Expires: January 31, 2020

- This small miner waiver is filed for the assessment year beginning on September 1, 2018 and ending on September 1, 2019.
- The undersigned and all related parties owned ten or fewer mining claims, mill, or tunnel sites located and maintained on Federal lands in the United States of America on September 1, 2018.
- The undersigned have performed the assessment work required by law for each mining claim listed prior to filing this waiver and understand that by filing this form, the undersigned must file an affidavit of assessment work with the Bureau of Land Management (BLM) by the December 30th following the filing of this waiver.
- The undersigned understand that if the assessment work obligation has not yet come due under 30 U.S.C. 28 (for those claims in their first assessment year only), a notice of intent to hold reciting this condition must be recorded by the December 30th following the filing of this waiver.
- The undersigned understand that mill and tunnel sites may also be listed on this waiver and be waived from payment of the maintenance fee, and that a notice of intent to hold for those sites is required to be filed with the BLM by the December 30th following the filing of this waiver.
- The undersigned understand and acknowledge that pursuant to 43 U.S.C. 1212 and 18 U.S.C. 1001, the filing or recording of a false, fictitious, or fraudulent document with the BLM may result in a fine of up to \$250,000, a prison term not to exceed five years, or both.
- The mining claims, mill or tunnel sites for which this waiver from payment of the maintenance fees is requested are:

CLAIM OR SITE NAME	BLM RECORDATION SERIAL NUMBER
1. Gold Smelter #2	AMC 399757
2.	
3.	
4.	
5.	
6.	
7.	
8.	
9.	
10.	

RECEIVED
BLM AZ STATE OFFICE
2018 SEP 20 P 2:37
PHOENIX, ARIZONA

The owner(s) (claimants) of the above mining claims and sites are:

William Rogers
(Owner's Name - Please Print)
PO Box 2751
(Owner's Mailing Address)

All Rogers
(Owner's Signature)
Quartzsite AZ 85346
(City) (State) (Zip Code)

Bonita Rogers
(Owner's Name - Please Print)
Po Box 2751
(Owner's Mailing Address)

Bonita Rogers
(Owner's Signature)
Quartzsite AZ 85346
(City) (State) (Zip Code)

(Owner's Name - Please Print)

(Owner's Mailing Address)

(Owner's Signature)

(City) (State) (Zip Code)

(Owner's Name - Please Print)

(Owner's Mailing Address)

(Owner's Signature)

(City) (State) (Zip Code)

(Owner's Name - Please Print)

(Owner's Signature)

(Owner's Mailing Address)

(City)

(State)

(Zip Code)

(Owner's Name - Please Print)

(Owner's Signature)

(Owner's Mailing Address)

(City)

(State)

(Zip Code)

(Owner's Name - Please Print)

(Owner's Signature)

(Owner's Mailing Address)

(City)

(State)

(Zip Code)

(Owner's Name - Please Print)

(Owner's Signature)

(Owner's Mailing Address)

(City)

(State)

(Zip Code)

18 U.S.C. 1001 and 43 U.S.C. 1212 make it a crime for any person knowingly and willfully to make to any department or agency of the United States any false, fictitious or fraudulent statements or representations as to any matter within its jurisdiction.

INSTRUCTIONS

1. This certification is made under the provisions of 43 U.S.C. § 1744 and 30 U.S.C. § 28-28k and the regulations thereunder (43 CFR Part 3830)
2. The claimant(s) must fill in the dates in paragraph 1 for the beginning and ending of the assessment year for which this waiver is sought.
3. The claimant(s) must fill in the date in paragraph 2 for the beginning of the assessment year for which this waiver is sought.
4. All claim and site names and BLM serial numbers must be listed for the mining claims, mill sites, and tunnel sites for which the waiver is sought.
5. All owners of the mining claims, mill sites, and tunnel sites and their addresses must be given.
6. This waiver form must be signed by all the claimants or their designated agent, in original form. If an agent is designated, a notarized designation of agent, signed by all of the claimants with proper address given, must be submitted with this waiver.
7. This form must be filed no later than September 1st for the upcoming assessment year in the BLM State Office where the mining claims or sites are recorded, or the waiver cannot be granted by the BLM. (Example: To obtain a waiver for the assessment year 2012, which begins on September 1, 2011, you must qualify for and file for a waiver no later than September 1, 2011, in the proper BLM State Office.)
8. For all mining claims which require assessment work, you must record an affidavit of labor on or before the December 30th immediately following the filing of this waiver. For all other mining claims or sites waived, you must record a notice of intent to hold on or before the December 30th immediately following the filing of this waiver.
9. Mill and tunnel sites may also be listed on this waiver and be waived from payment of the maintenance fee. A notice of intent to hold for these sites is required to be filed by the December 30th following the filing of this waiver.

FOR OFFICIAL USE ONLY

When Recorded Return Document to:

Check here if this is a change of address.

Telephone: _____

E-mail address: _____

~~AMC 399757~~
AMC 416165
AMC 420256

AFFIDAVIT OF PERFORMANCE OF ANNUAL WORK

1. State of Arizona, County of La Paz ss:

2. I (Name) William Rogers

3. Reside at (Address) PO Box 2751

City Quartzsite County La Paz

BLM Date Stamp	2018 AUG 24 A 9: 14	RECEIVED
	PHOENIX, ARIZONA	MINING STATE OFFICE

State AZ Zip 85346 being duly sworn, depose and say that I am a citizen of the United States, more than eighteen years of age, and that all of the facts set forth in this affidavit, subject to the provisions and penalties of 18 U.S.C. 1001 pertaining to the filing of false, fictitious, or fraudulent statements with the United States, are true and correct according to the best of my knowledge, information and belief.

4. Owner's name and address (If not shown in Items 1-3 above). Bonita Rogers PO Box 2751 Quartzsite AZ 85346

5. That I am personally acquainted with the mining claim(s). The work and improvements were made by and at the expense of the owner(s) of said claim(s). Said contiguous group of claims, listed on this document, are situated in the

_____ (optional) Mining District; Maricopa County, Arizona.

Line No.	AMC NUMBER	CLAIM/SITE NAME	COUNTY RECORDER DATA (If available)	TWP	RNG	SEC
1	399757	Gold Smelter 2		7N	3W	19
2						
3						
4						
5						
6						

AZ 480
ENTERED AUG 31 2018
13

RECEIVED
 STATE OF ARIZONA
 2018 AUG 24 A 9:15
 PHOENIX, ARIZONA
 BLM
 Date
 Stamp

7					
8					
9					
10					

6. That between the dates starting at 12 o'clock noon on September 1, 2017 and ending at 12 o'clock noon on September 1, 2018 at least \$ 100.00 dollars worth of work and improvements were done and performed upon said claim(s) or upon one or more of a contiguous group of claims for the benefit of all, wholly or partly outside of a contiguous group of claims for the benefit of all, not including the location work.

7. That the following persons were employed to perform the work and improvements described herein: _____

William Rogers; Benita Rogers

8. That the work and improvements performed were: Road repair & improvement; reclamation

9. Dated: 8-22-18 Signature: [Signature]

SUBSCRIBED AND SWORN TO before me, a Notary Public, this 22 day of AUG. 2018

By: WILLIAM ROGERS
 Notary Public [Signature]
 My Commission Expires 02/02/20



Bureau of Land Management
 Arizona State Office
www.blm.gov/az

No. of Claims: 1 x \$10 = 1000
 Check No.: _____ Init. PER
 Receipt No.: 4243406
 For BLM Use Only

When Recorded Return Document to:

AMC 416165
420256

Check here is this is a change of address.

Telephone: _____

E-mail address: _____

AFFIDAVIT OF PERFORMANCE OF ANNUAL WORK

1. State of Arizona, County of La Paz ss:

2. I (Name) William Rogers

3. Reside at (Address) PO Box 2751

City Quartzsite County La Paz

RECEIVED
PHOENIX, ARIZONA
21 M AZ STATE OFFICE
2018 AUG 24 A 9:15
BLM
Date
Stamp

State AZ Zip 85346 being duly sworn, depose and say that I am a citizen of the United States, more than eighteen years of age, and that all of the facts set forth in this affidavit, subject to the provisions and penalties of 18 U.S.C. 1001 pertaining to the filing of false, fictitious, or fraudulent statements with the United States, are true and correct according to the best of my knowledge, information and belief.

4. Owner's name and address (If not shown in Items 1-3 above). Bonita Rogers PO Box 2751 Quartzsite AZ 85346 ; Daniel & Crystal Medrano 1687 E. Wintehaven Dr. Mohave Valley AZ 86440

5. That I am personally acquainted with the mining claim(s). The work and improvements were made by and at the expense of the owner(s) of said claim(s). Said contiguous group of claims, listed on this document, are situated in the _____ (optional) Mining District; Mohave Maricopa County, Arizona.

Line No.	AMC NUMBER	CLAIM/SITE NAME	COUNTY RECORDER DATA (If available)	TWP	RNG	SEC
1	416167	Lost Pick #1		7N	4W	12
2	420256	Second Chance		7N	4W	13
3						
4						
5						
6						

RECEIVED
 LA PAZ STATE OFFICE
 PHOENIX, ARIZONA
 2018 AUG 24 A 9:15
 BLM
 Date
 Stamp

7					
8					
9					
10					

6. That between the dates starting at 12 o'clock noon on September 1, 20 17 and ending at 12 o'clock noon on September 1, 20 18 at least \$ 200.00 dollars worth of work and improvements were done and performed upon said claim(s) or upon one or more of a contiguous group of claims for the benefit of all, wholly or partly outside of a contiguous group of claims for the benefit of all, not including the location work.

7. That the following persons were employed to perform the work and improvements described herein: _____

William Rogers ; Bonita Rogers

8. That the work and improvements performed were: _____

Road repair & improvement ; Reclamation

9. Dated: 8-22-18 Signature: William Rogers

SUBSCRIBED AND SWORN TO before me, a Notary Public, this 22 day of AUG. 20 18

By: William Rogers
 Notary Public Laurie Thornbury
 My Commission Expires 02/02/20



Bureau of Land Management
 Arizona State Office
www.az.blm.gov

No. of Claims: 2 x \$10 = 20.00
 Check No.: _____ Init. DER
 Receipt No.: 4243406
 For BLM Use Only

United States Department of the Interior
Bureau of Land Management
 DIV OF LANDS, MINRLS & ENERGY
 ONE N CENTRAL AVE
 PHOENIX, AZ 85004 -4427
 Phone: 602-417-9200

Receipt

No: 4243406

Transaction #: 4358844		<i>AC 480</i> ENTERED AUG 31 2018 <i>PS</i>
Date of Transaction: 08/24/2018		
CUSTOMER:		
WILLIAM H ROGERS PO BOX 2751 QUARTZSITE, AZ 85346-2751 US		

LINE #	QTY	DESCRIPTION	REMARKS	UNIT PRICE	TOTAL
1	1.00	LOCATABLE MINERALS / MINING CLAIMS-NOT NEW-UNADJUD, ONE AUTH NO. ONLY / MINING CLAIM MONEY RECEIVED CASES: AMC399757/\$30.00	2018 POL/3	- n/a -	30.00
TOTAL:					\$30.00

PAYMENT INFORMATION			
1	AMOUNT:	30.00	POSTMARKED: N/A
	TYPE:	CASH	RECEIVED: 08/24/2018
	NAME:	ROGERS, WILLIAM H PO BOX 2751 QUARTZSITE AZ 85346-2751 US	

REMARKS

This receipt was generated by the automated BLM Collections and Billing System and is a paper representation of a portion of the official electronic record contained therein.

UNITED STATES
DEPARTMENT OF THE INTERIOR
BUREAU OF LAND MANAGEMENT

273

EEG

MAINTENANCE FEE WAIVER CERTIFICATION

FORM APPROVED
OMB NO. 1004-0114
Expires: October 31, 2016

SEE INSTRUCTIONS ON PAGE 2

AMC 399757

- This small miner waiver is filed for the assessment year beginning on September 1, 2017 and ending on September 1, 2018.
- The undersigned and all related parties owned ten or fewer mining claims, mill, or tunnel sites located and maintained on Federal lands in the United States of America on September 1, 2017.
- The undersigned have performed the assessment work required by law for each mining claim listed prior to filing this waiver and understand that by filing this form, the undersigned must file an affidavit of assessment work with the Bureau of Land Management (BLM) by the December 30th following the filing of this waiver.
- The undersigned understand that if the assessment work obligation has not yet come due under 30 U.S.C. 28 (for those claims in their first assessment year only), a notice of intent to hold reciting this condition must be recorded by the December 30th following the filing of this waiver.
- The undersigned understand that mill and tunnel sites may also be listed on this waiver and be waived from payment of the maintenance fee, and that a notice of intent to hold for these sites is required to be filed with the BLM by the December 30th following the filing of this waiver.
- The undersigned understand and acknowledge that pursuant to 43 U.S.C. 1212 and 18 U.S.C. 1001, the filing or recording of a false, fictitious, or fraudulent document with the BLM may result in a fine of up to \$250,000, a prison term not to exceed five years, or both.
- The mining claims, mill or tunnel sites for which this waiver from payment of the maintenance fees is requested are:

CLAIM OR SITE NAME	BLM RECORDATION SERIAL NUMBER
1. GOLD SMELTER #2	✓ 399757
2.	
3.	
4.	
5.	
6.	
7.	
8.	
9.	
10.	

The owner(s) (claimants) of the above mining claims and sites are:

NW CHECK
3CT

WILLIAM ROGERS ✓
(Owner's Name - Please Print)

William Rogers
(Owner's Signature)

PO BOX 2751
(Owner's Mailing Address)

QUARTZSITE AZ 85346
(City) (State) (Zip Code)

3CT

BONITA ROGERS ✓
(Owner's Name - Please Print)

Bonita Rogers
(Owner's Signature)

PO BOX 2751
(Owner's Mailing Address)

QUARTZSITE AZ 85346
(City) (State) (Zip Code)

ENTERED
AC 483
SEP 15 2017
BY: RB

(Owner's Name - Please Print)
(Owner's Mailing Address)

(City) (State) (Zip Code)

PHOENIX, ARIZONA

2017 AUG 21 11:42

(Owner's Name - Please Print)
(Owner's Mailing Address)

(City) (State) (Zip Code)

RECEIVED
BLM AZ STATE OFFICE

UNITED STATES DEPARTMENT OF THE INTERIOR
BUREAU OF LAND MANAGEMENT

MC NATIONWIDE CLAIMANT LISTING
September 21, 2017

Cust	AZ	National
	CLAIMANT	Total
ROGERS BONITA PO BOX 2751 QUARTZSITE, AZ 85346-2751	3	3
ROGERS WILLIAM PO BOX 2751 QUARTZSITE, AZ 85346-2751	3	3

399757

Check here is this is a change of address.

Telephone: _____

E-mail address: _____

AFFIDAVIT OF PERFORMANCE OF ANNUAL WORK

1. State of Arizona, County of Maricopa ss:

2. I (Name) William Rogers

3. Reside at (Address) P.O. Box 2751

City Quartzsite County La Paz

State AZ Zip 85346 being duly sworn, depose and say that I am a citizen of the United States, more than eighteen years of age, and that all of the facts set forth in this affidavit, subject to the provisions and penalties of 18 U.S.C. 1001 pertaining to the filing of false, fictitious, or fraudulent statements with the United States, are true and correct according to the best of my knowledge, information and belief.

4. Owner's name and address (If not shown in Items 1-3 above).
Bonita Rogers P.O. Box 2751 Quartzsite AZ 85346

5. That I am personally acquainted with the mining claim(s). The work and improvements were made by and at the expense of the owner(s) of said claim(s). Said contiguous group of claims, listed on this document, are situated in the _____ (optional) Mining District; Maricopa County, Arizona.

PHOENIX, ARIZONA
2011 AUG 21 A 11:42
RECEIVED
MINING DISTRICT OFFICE

BLM
Date
Stamp

Line No.	AMC NUMBER	CLAIM/SITE NAME	COUNTY RECORDER DATA (If available)	TWP	RNG	SEC
1	399757	Gold Smelter #2		7N	3W	19
2						
3						
4						
5						
6						

INTERESTED
AUG 22 2017
BY: RAM

RECEIVED
OFFICE

2017 AUG 21 A 11:42
PHOENIX, ARIZONA

BLM
Date
Stamp

7					
8					
9					
10					

6. That between the dates starting at 12 o'clock noon on September 1, 20 16 and ending at 12 o'clock noon on September 1, 20 17 at least \$ 100.00 dollars worth of work and improvements were done and performed upon said claim(s) or upon one or more of a contiguous group of claims for the benefit of all, wholly or partly outside of a contiguous group of claims for the benefit of all, not including the location work.

7. That the following persons were employed to perform the work and improvements described herein: William Rogers, Bonita Rogers

8. That the work and improvements performed were: Road repair & improvements

9. Dated: 8-21-2017 Signature: William A. Rogers

SUBSCRIBED AND SWORN TO before me, a Notary Public, this 21st day of August 20 17

By: William A. Rogers

Notary Public [Signature]

My Commission Expires Feb 21, 2019



Bureau of Land Management
Arizona State Office
www.az.blm.gov

No. of Claims: 1 x \$10 = 10.00
 Check No.: Cash Init. ERG
 Receipt No.: 3946604
 For BLM Use Only

**United States Department of the Interior
Bureau of Land Management**

DIV OF LANDS, MINRLS & ENERGY
ONE N CENTRAL AVE
PHOENIX, AZ 85004 -4427
Phone: 602-417-9200

Receipt

No: 3946604

Transaction #: 4056315	
Date of Transaction: 08/21/2017	
CUSTOMER:	
WILLIAM H ROGERS PO BOX 2751 QUARTZSITE, AZ 85346-2751 US	

LINE #	QTY	DESCRIPTION	REMARKS	UNIT PRICE	TOTAL
1	1.00	LOCATABLE MINERALS / MINING CLAIMS- NOT NEW-UNADJUD, ONE AUTH NO. ONLY / MINING CLAIM MONEY RECEIVED CASES: AMC399757/\$10.00	2017 POL & 2018 WAIV (1)	- n/a -	10.00
TOTAL:					\$10.00

PAYMENT INFORMATION			
1	AMOUNT:	10.00	POSTMARKED: N/A
	TYPE:	CASH	RECEIVED: 08/21/2017
	NAME:	ROGERS, WILLIAM H PO BOX 2751 QUARTZSITE AZ 85346-2751 US	

REMARKS

This receipt was generated by the automated BLM Collections and Billing System and is a paper representation of a portion of the official electronic record contained therein.

UNITED STATES
DEPARTMENT OF THE INTERIOR
BUREAU OF LAND MANAGEMENT

229

MAINTENANCE FEE WAIVER CERTIFICATION

FORM APPROVED
OMB NO. 1004-0114
Expires: October 31, 2016

399757

SEE INSTRUCTIONS ON PAGE 2

- This small miner waiver is filed for the assessment year beginning on September 1, 2016 and ending on September 1, 2017.
- The undersigned and all related parties owned ten or fewer mining claims, mill, or tunnel sites located and maintained on Federal lands in the United States of America on September 1, 2016.
- The undersigned have performed the assessment work required by law for each mining claim listed prior to filing this waiver and understand that by filing this form, the undersigned must file an affidavit of assessment work with the Bureau of Land Management (BLM) by the December 30th following the filing of this waiver.
- The undersigned understand that if the assessment work obligation has not yet come due under 30 U.S.C. 28 (for those claims in their first assessment year only), a notice of intent to hold reciting this condition must be recorded by the December 30th following the filing of this waiver.
- The undersigned understand that mill and tunnel sites may also be listed on this waiver and be waived from payment of the maintenance fee, and that a notice of intent to hold for these sites is required to be filed with the BLM by the December 30th following the filing of this waiver.
- The undersigned understand and acknowledge that pursuant to 43 U.S.C. 1212 and 18 U.S.C. 1001, the filing or recording of a false, fictitious, or fraudulent document with the BLM may result in a fine of up to \$250,000, a prison term not to exceed five years, or both.
- The mining claims, mill or tunnel sites for which this waiver from payment of the maintenance fees is requested are:

CLAIM OR SITE NAME	BLM RECORDATION SERIAL NUMBER
1. GOLD SMELTER #2	399757 ✓
2.	
3.	
4.	
5.	
6.	
7.	
8.	
9.	
10.	

The owner(s) (claimants) of the above mining claims and sites are:

WILLIAM ROGERS

(Owner's Name - Please Print)

William Rogers

(Owner's Signature)

PO BOX 2751

(Owner's Mailing Address)

QUARTZSITE

(City)

AZ

(State)

85346

(Zip Code)

BONITA ROGERS

(Owner's Name - Please Print)

Bonita Rogers

(Owner's Signature)

PO BOX 2751

(Owner's Mailing Address)

QUARTZSITE

(City)

AZ

(State)

85346

(Zip Code)

(Owner's Name - Please Print)

(Owner's Signature)

(Owner's Mailing Address)

(City)

(State)

(Zip Code)

PHOENIX, ARIZONA

(Owner's Name - Please Print)

(Owner's Signature)

(Owner's Mailing Address)

(City)

(State)

(Zip Code)

(Continued on page 2)

ENTERED
483
SEP 06 2016
BY: *[Signature]*

RECEIVED
BLM AZ STATE OFFICE

2016 AUG 15 A 10:20

NW



ARGENTINA, XIENOR
05:10 A 21 824 1005

When Recorded Return Document to:

399757
416165
420256

Check here is this is a change of address.

Telephone: _____

E-mail address: _____

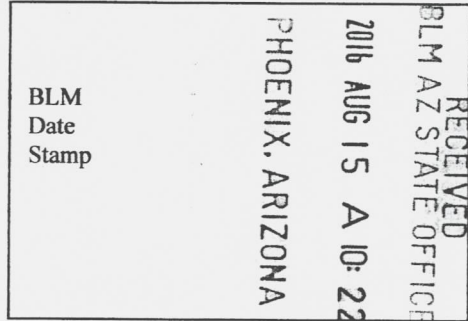
AFFIDAVIT OF PERFORMANCE OF ANNUAL WORK

1. State of Arizona, County of Maricopa ss:

2. I (Name) William Rogers

3. Reside at (Address) PO Box 2751

City Quartzsite County La Paz



State AZ Zip 85346 being duly sworn, depose and say that I am a citizen of the United States, more than eighteen years of age, and that all of the facts set forth in this affidavit, subject to the provisions and penalties of 18 U.S.C. 1001 pertaining to the filing of false, fictitious, or fraudulent statements with the United States, are true and correct according to the best of my knowledge, information and belief.

4. Owner's name and address (If not shown in Items 1-3 above). _____

Berita Rogers PO Box 2751 Quartzsite AZ

5. That I am personally acquainted with the mining claim(s). The work and improvements were made by and at the expense of the owner(s) of said claim(s). Said contiguous group of claims, listed on this document, are situated in the

_____ (optional) Mining District; Maricopa County, Arizona.

Line No.	AMC NUMBER	CLAIM/SITE NAME	COUNTY RECORDER DATA (If available)	TWP	RNG	SEC
1	399757	Gold Smelter #2		7N	3W	19
2						
3						
4						
5						
6						

RECEIVED
 BLM AZ STATE OFFICE
 2016 AUG 15 A 10: 22
 PHOENIX, ARIZONA
 BLM
 Date
 Stamp

7						
8						
9						
10						

6. That between the dates starting at 12 o'clock noon on September 1, 20 15 and ending at 12 o'clock noon on September 1, 20 16 at least \$ 100.00 dollars worth of work and improvements were done and performed upon said claim(s) or upon one or more of a contiguous group of claims for the benefit of all, wholly or partly outside of a contiguous group of claims for the benefit of all, not including the location work.

7. That the following persons were employed to perform the work and improvements described herein: William Rogers, Bonita Rogers, Christopher Rogers

8. That the work and improvements performed were: Road repair & improvement - trash removal & reclamation


9. Dated: 8/15/2016 Signature: [Signature]

SUBSCRIBED AND SWORN TO before me, a Notary Public, this 15th day of August 20 16

By: William Rogers

Notary Public Amalia I. Escobar

My Commission Expires March 31, 2019



Bureau of Land Management
 Arizona State Office
www.blm.gov/az

No. of Claims: 1 x \$10 = 10.00
 Check No.: cash Init. [Signature]
 Receipt No.: 3630214
 For BLM Use Only

When Recorded Return Document to:

Check here if this is a change of address.

Telephone: _____

E-mail address: _____

AFFIDAVIT OF PERFORMANCE OF ANNUAL WORK

1. State of Arizona, County of Maricopa ss:

2. I (Name) William Rogers

3. Reside at (Address) PO Box 2751

City Quartzsite County La Paz

RECEIVED
BLM AZ STATE OFFICE
2016 AUG 15 A 10: 22
PHOENIX, ARIZONA
BLM
Date
Stamp

State AZ Zip 85346 being duly sworn, depose and say that I am a citizen of the United States, more than eighteen years of age, and that all of the facts set forth in this affidavit, subject to the provisions and penalties of 18 U.S.C. 1001 pertaining to the filing of false, fictitious, or fraudulent statements with the United States, are true and correct according to the best of my knowledge, information and belief.

4. Owner's name and address (If not shown in Items 1-3 above). William Rogers PO Box 2751 Quartzsite AZ 85346
Daniel & Crystal Medrano 1687 E Wimmerhaven Dr Mohave Valley AZ 86440

5. That I am personally acquainted with the mining claim(s). The work and improvements were made by and at the expense of the owner(s) of said claim(s). Said contiguous group of claims, listed on this document, are situated in the

(optional) Mining District; Maricopa County, Arizona.

Line No.	AMC NUMBER	CLAIM/SITE NAME	COUNTY RECORDER DATA (If available)	TWP	RNG	SEC
1	416167	Last Pick #1		7N	4W	12
2	420256	Second Chance		7N	4W	13
3						
4						
5						
6						

RECEIVED
BLM AZ STATE OFFICE
2016 AUG 15 A 10: 21
PHOENIX, ARIZONA

BLM
Date
Stamp

7						
8						
9						
10						

6. That between the dates starting at 12 o'clock noon on September 1, 20 15 and ending at 12 o'clock noon on September 1, 20 16 at least \$ 200.00 dollars worth of work and improvements were done and performed upon said claim(s) or upon one or more of a contiguous group of claims for the benefit of all, wholly or partly outside of a contiguous group of claims for the benefit of all, not including the location work.

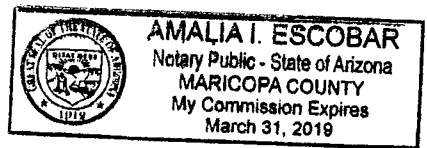
7. That the following persons were employed to perform the work and improvements described herein: _____
William Rogers, Banita Rogers, Christopher

8. That the work and improvements performed were: _____
Road repair & improvement - reclamation

9. Dated: 8/15/2016 Signature: William Rogers

SUBSCRIBED AND SWORN TO before me, a Notary Public, this 15th day of August 20 16

By: William Rogers
Notary Public Amalia I. Escobar
My Commission Expires March 31, 2019



Bureau of Land Management
Arizona State Office
www.az.blm.gov

No. of Claims: 2 x \$10 = 20.00
Check No.: Cash Init. ERG
Receipt No.: 3630214
For BLM Use Only

I, Daniel Medrano II, do hereby give my permission to, and appoint William Rogers as my authorized representative, to act as agent in my behalf for all our joint dealings with the Bureau of Land Management.

[Signature]
CLAMANT
PHOENIX, ARIZONA
2011 AUG 14 P 12: 14
RECEIVED
BLM AZ STATE OFFICE


STATE OF ARIZONA
COUNTY OF MOHAVE

On the 27th day of November, 2012, personally appeared before me, a Notary Public in and for the above state and county, Daniel Medrano II, known to me or proved to be the person named in and who executed the foregoing instrument, and being first duly sworn, such person acknowledged that he or she executed said instrument for the purposes therein contained as his or her free and voluntary act and deed.

Luanna K. Rodriguez
NOTARY PUBLIC
My Commission Expires: 2/14/2014

RECEIVED
BLM AZ STATE OFFICE
2016 AUG 15 A 10: 21
PHOENIX, ARIZONA

PHOENIX, ARIZONA
2015 AUG 26 P 12: 08
RECEIVED
BLM AZ STATE OFFICE



PHOENIX, AZ
2012 DEC 10 A 10: 06
RECEIVED
BLM AZ STATE OFFICE

AR00000255

I, Crystal medrano, do hereby give my permission to, and appoint William Rogers as my authorized representative, to act as agent in my behalf for all our joint dealings with the Bureau of Land Management.


Crystal Medrano
CLAMANT

11-26-12
DATE

STATE OF ARIZONA
COUNTY OF MOHAVE

On the 27th day of November, 2012, personally appeared before me, a Notary Public in and for the above state and county, Crystal Medrano, known to me or proved to be the person named in and who executed the foregoing instrument, and being first duly sworn, such person acknowledged that he or she executed said instrument for the purposes therein contained as his or her free and voluntary act and deed.

Luanna K. Rodriguez
NOTARY PUBLIC
My Commission Expires: 2/14/2014



RECEIVED
BLM AZ STATE OFFICE
2016 AUG 15 A 10: 21
PHOENIX, ARIZONA

RECEIVED
BLM AZ STATE OFFICE
2014 AUG 14 P 12: 14
PHOENIX, ARIZONA

RECEIVED
BLM AZ STATE OFFICE
2015 AUG 26 P 12: 08
PHOENIX, ARIZONA

RECEIVED
BLM AZ STATE OFFICE
2012 DEC 10 A 10: 06
PHOENIX, AZ

AN10499256

United States Department of the Interior
Bureau of Land Management
 DIV OF LANDS, MINRLS & ENERGY
 ONE N CENTRAL AVE
 PHOENIX, AZ 85004 -4427
 Phone: 602-417-9200

Receipt

No: 3630214

Transaction #: 3733999	
Date of Transaction: 08/15/2016	
CUSTOMER:	
WILLIAM H ROGERS PO BOX 2751 QUARTZSITE,AZ 85346-2751 US	

LINE #	QTY	DESCRIPTION	REMARKS	UNIT PRICE	TOTAL
1	1.00	LOCATABLE MINERALS / MINING CLAIMS- NOT NEW-UNADJUD, ONE AUTH NO. ONLY / MINING CLAIM MONEY RECEIVED CASES: AMC399757/\$30.00	2016 POL & 2017 WAIV (3)	- n/a -	30.00
TOTAL:					\$30.00

PAYMENT INFORMATION			
1	AMOUNT:	30.00	POSTMARKED: N/A
	TYPE:	CASH	RECEIVED: 08/15/2016
	NAME:	ROGERS, WILLIAM H PO BOX 2751 QUARTZSITE AZ 85346-2751 US	

REMARKS

This receipt was generated by the automated BLM Collections and Billing System and is a paper representation of a portion of the official electronic record contained therein.

ENTERED
 AUG 17 2016
 BY: *[Signature]*

UNITED STATES
DEPARTMENT OF THE INTERIOR
BUREAU OF LAND MANAGEMENT

440

399757
420256

FORM APPROVED 4/16/15
OMB NO. 1004-0114
Expires: October 31, 2016

MAINTENANCE FEE WAIVER CERTIFICATION

SEE INSTRUCTIONS ON PAGE 2

1. This small miner waiver is filed for the assessment year beginning on September 1, 2015 and ending on September 1, 2016.
2. The undersigned and all related parties owned ten or fewer mining claims, mill, or tunnel sites located and maintained on Federal lands in the United States of America on September 1, 2015.
3. The undersigned have performed the assessment work required by law for each mining claim listed prior to filing this waiver and understand that by filing this form, the undersigned must file an affidavit of assessment work with the Bureau of Land Management (BLM) by the December 30th following the filing of this waiver.
4. The undersigned understand that if the assessment work obligation has not yet come due under 30 U.S.C. 28 (for those claims in their first assessment year only), a notice of intent to hold reciting this condition must be recorded by the December 30th following the filing of this waiver.
5. The undersigned understand that mill and tunnel sites may also be listed on this waiver and be waived from payment of the maintenance fee, and that a notice of intent to hold for these sites is required to be filed with the BLM by the December 30th following the filing of this waiver.
6. The undersigned understand and acknowledge that pursuant to 43 U.S.C. 1212 and 18 U.S.C. 1001, the filing or recording of a false, fictitious, or fraudulent document with the BLM may result in a fine of up to \$250,000, a prison term not to exceed five years, or both.
7. The mining claims, mill or tunnel sites for which this waiver from payment of the maintenance fees is requested are:

CLAIM OR SITE NAME	BLM RECORDATION SERIAL NUMBER
1. GOLD SMELTER #2	399757 ✓
2.	
3.	
4.	
5.	
6.	
7.	
8.	
9.	
10.	

The owner(s) (claimants) of the above mining claims and sites are:

WILLIAM ROGERS

(Owner's Name - Please Print)

(Owner's Signature)

PO BOX 2751

(Owner's Mailing Address)

QUARTZSITE

(City)

AZ

(State)

85346

(Zip Code)

BONITA ROGERS

(Owner's Name - Please Print)

(Owner's Signature)

PO BOX 2751

(Owner's Mailing Address)

QUARTZSITE

(City)

AZ

(State)

85346

(Zip Code)

(Owner's Name - Please Print)

(Owner's Signature)

(Owner's Mailing Address)

(City)

(State)

(Zip Code)

(Owner's Name - Please Print)

(Owner's Signature)

(Owner's Mailing Address)

(City)

(State)

(Zip Code)

RECEIVED
BLM AZ STATE OFFICE
PHOENIX, ARIZONA
2015 AUG 26 12:07

399 757

When Recorded Return Document to:

Check here is this is a change of address.

Telephone: _____

E-mail address: _____

AFFIDAVIT OF PERFORMANCE OF ANNUAL WORK

1. State of Arizona, County of Maricopa ss:

2. I (Name) William Rogers

3. Reside at (Address) 1258 N. Central Blvd sp17

P.O. Box 2751

City Quartzsite County La Paz

RECEIVED BLM AZ STATE OFFICE PHOENIX, ARIZONA	2015 AUG 26 P 12: 01	BLM Date Stamp
---	----------------------	----------------------

State AZ Zip 85346 being duly sworn, depose and say that I am a citizen of the United States, more than eighteen years of age, and that all of the facts set forth in this affidavit, subject to the provisions and penalties of 18 U.S.C. 1001 pertaining to the filing of false, fictitious, or fraudulent statements with the United States, are true and correct according to the best of my knowledge, information and belief.

4. Owner's name and address (If not shown in Items 1-3 above). Bonita Rogers PO Box 2751
Quartzsite AZ 85346

5. That I am personally acquainted with the mining claim(s). The work and improvements were made by and at the expense of the owner(s) of said claim(s). Said contiguous group of claims, listed on this document, are situated in the

(optional) Mining District, Maricopa County, Arizona.

Line No.	AMC NUMBER	CLAIM/SITE NAME	COUNTY RECORDER DATA (If available)	TWP	RNG	SEC
1	399757	Gold smelter #2		7N	3W	19
2						
3						
4						
5						
6						

Form: MCF108
Revised July 2014
Page 1 of 2

INTERESTED
AUG 27 2015
BY: RJR

BLM
Date
Stamp

2015 AUG 26 P 12:07
PHOENIX, ARIZONA

RECEIVED
BLM AZ STATE OFFICE

7						
8						
9						
10						

6. That between the dates starting at 12 o'clock noon on September 1, 20 14 and ending at 12 o'clock noon on September 1, 20 15 at least \$ 100.00 dollars worth of work and improvements were done and performed upon said claim(s) or upon one or more of a contiguous group of claims for the benefit of all, wholly or partly outside of a contiguous group of claims for the benefit of all, not including the location work.

7. That the following persons were employed to perform the work and improvements described herein: _____
William Rogers, Bonita Rogers

8. That the work and improvements performed were: road repair, improvement, reclamation

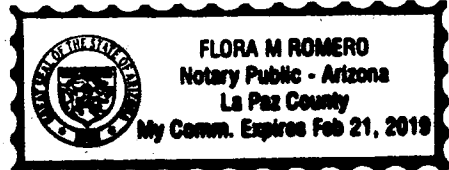
9. Dated: 8-25-15 Signature: William Rogers

SUBSCRIBED AND SWORN TO before me, a Notary Public, this 25th day of August 20 15

By: William H. Rogers

Notary Public Flora M Romero

My Commission Expires Feb. 21, 2019



Bureau of Land Management
Arizona State Office
www.blm.gov/az

No. of Claims: 1 x \$10 = 10
Check No.: CASH Init. JMC
Receipt No.: 337713
For BLM Use Only

Form: MCF108
Revised July 2014
Page 2 of 2

UNITED STATES
DEPARTMENT OF THE INTERIOR
BUREAU OF LAND MANAGEMENT

441

JMC

420256
416165

MAINTENANCE FEE WAIVER CERTIFICATION

FORM APPROVED
OMB NO. 1004-0114
Expires: October 31, 2016

SEE INSTRUCTIONS ON PAGE 2

1. This small miner waiver is filed for the assessment year beginning on September 1, 2015 and ending on September 1, 2016.
2. The undersigned and all related parties owned ten or fewer mining claims, mill, or tunnel sites located and maintained on Federal lands in the United States of America on September 1, 2015.
3. The undersigned have performed the assessment work required by law for each mining claim listed prior to filing this waiver and understand that by filing this form, the undersigned must file an affidavit of assessment work with the Bureau of Land Management (BLM) by the December 30th following the filing of this waiver.
4. The undersigned understand that if the assessment work obligation has not yet come due under 30 U.S.C. 28 (for those claims in their first assessment year only), a notice of intent to hold reciting this condition must be recorded by the December 30th following the filing of this waiver.
5. The undersigned understand that mill and tunnel sites may also be listed on this waiver and be waived from payment of the maintenance fee, and that a notice of intent to hold for these sites is required to be filed with the BLM by the December 30th following the filing of this waiver.
6. The undersigned understand and acknowledge that pursuant to 43 U.S.C. 1212 and 18 U.S.C. 1001, the filing or recording of a false, fictitious, or fraudulent document with the BLM may result in a fine of up to \$250,000, a prison term not to exceed five years, or both.
7. The mining claims, mill or tunnel sites for which this waiver from payment of the maintenance fees is requested are:

CLAIM OR SITE NAME	BLM RECORDATION SERIAL NUMBER
1. SECOND CHANCE	420256 ✓
2. LOST PICK #1	416167
3.	
4.	
5.	
6.	
7.	
8.	
9.	
10.	

RECEIVED
 BLM AZ STATE OFFICE
 PHOENIX, ARIZONA
 2015 AUG 26 P 12:07

The owner(s) (claimants) of the above mining claims and sites are:

WILLIAM ROGERS

 (Owner's Name - Please Print)
 PO BOX 2751

 (Owner's Mailing Address)

Will Rogers

 (Owner's Signature)
 QUARTZSITE AZ 85346

 (City) (State) (Zip Code)

BONITA ROGERS

 (Owner's Name - Please Print)
 PO BOX 2751

 (Owner's Mailing Address)

Bonita J. Rogers

 (Owner's Signature)
 QUARTZSITE AZ 85346

 (City) (State) (Zip Code)

DANIEL MEDRANO

 (Owner's Name - Please Print)
 1687 E WINTERHAVEN DR

 (Owner's Mailing Address)

Will Rogers (agent)

 (Owner's Signature)
 MOHAVE VALLEY AZ 86440

 (City) (State) (Zip Code)

CRYSTAL MEDRANO

 (Owner's Name - Please Print)
 1687 E WINTERHAVEN DR

 (Owner's Mailing Address)

Will Rogers (agent)

 (Owner's Signature)
 MOHAVE VALLEY AZ 86440

 (City) (State) (Zip Code)

(Continued on page 2)

INTEREST
 SEP 10 2015
 BY: *[Signature]*

nm
 9/9/2015

420256
416165

When Recorded Return Document is to:

Check here if this is a change of address.

Telephone: _____

E-mail address: _____

AFFIDAVIT OF PERFORMANCE OF ANNUAL WORK

1. State of Arizona, County of Maricopa ss:

2. I (Name) William Rogers

3. Reside at (Address) 1258 N. Central Blvd sp 17
PO Box 2751

City Quartzsite County La Paz

RECEIVED BLM AZ STATE OFFICE	2015 AUG 26 P 12:07	PHOENIX, ARIZONA
BLM Date Stamp		

State AZ zip 85346 being duly sworn, depose and say that I am a citizen of the United States, more than eighteen years of age, and that all of the facts set forth in this affidavit, subject to the provisions and penalties of 18 U.S.C. 1001 pertaining to the filing of false, fictitious, or fraudulent statements with the United States, are true and correct according to the best of my knowledge, information and belief.


4. Owner's name and address (If not shown in Items 1-3 above). Vanita Rogers PO Box 2751 Quartzsite AZ 85346
Daniel & Crystal Medrano 1687 E Winter Haven Dr Mohave Valley AZ 86440

5. That I am personally acquainted with the mining claim(s). The work and improvements were made by and at the expense of the owner(s) of said claim(s). Said contiguous group of claims, listed on this document, are situated in the

(optional) Mining District: Maricopa County, Arizona.

Line No.	AMC NUMBER	CLAIM/SITE NAME	COUNTY RECORDER DATA (If available)	TWP	RNG	SEC
1	416167	Lost Pick #1		7N	4W	12
2	420256	Second Chance		7N	4W	13
3						
4						
5						
6						

Form: MCF108
Revised July 2014
Page 1 of 2



BLM
Date
Stamp

2015 AUG 26 P 12:07
PHOENIX, ARIZONA

RECEIVED
BLM AZ STATE OFFICE

7						
8						
9						
10						

6. That between the dates starting at 12 o'clock noon on September 1, 2014 and ending at 12 o'clock noon on September 1, 2015 at least \$ 250.00 dollars worth of work and improvements were done and performed upon said claim(s) or upon one or more of a contiguous group of claims for the benefit of all, wholly or partly outside of a contiguous group of claims for the benefit of all, not including the location work.

7. That the following persons were employed to perform the work and improvements described herein: William Rogers, Bonita Rogers

8. That the work and improvements performed were: Road repair & improvements; reclamation

9. Dated: 8-25-15 Signature: Bill Rogers

SUBSCRIBED AND SWORN TO before me, a Notary Public, this 25th day of August 2015

By: William H. Rogers

Notary Public [Signature]

My Commission Expires Feb 21, 2019



Bureau of Land Management
Arizona State Office
www.blm.gov/az

No. of Claims: 2 x \$10 = 20
 Check No.: 0942 Init. [Signature]
 Receipt No.: 337213
 For BLM Use Only

Form: MCF108
Revised July 2014
Page 2 of 2

I, Daniel Medrano II, do hereby give my permission to, and appoint William Rogers as my authorized representative, to act as agent in my behalf for all our joint dealings with the Bureau of Land Management.

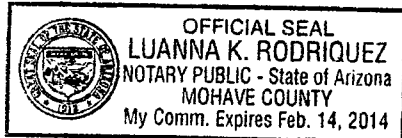
[Signature]
CLAIMANT

RECEIVED
BLM AZ STATE OFFICE
2011 AUG 11 P 12:14
PHOENIX ARIZONA

STATE OF ARIZONA
COUNTY OF MOHAVE

On the 27th day of November, 2012, personally appeared before me, a Notary Public in and for the above state and county, Daniel Medrano II, known to me or proved to be the person named in and who executed the foregoing instrument, and being first duly sworn, such person acknowledged that he or she executed said instrument for the purposes therein contained as his or her free and voluntary act and deed.

Luanna K. Rodriguez
NOTARY PUBLIC
My Commission Expires: 2/14/2014



PHOENIX, ARIZONA
2015 AUG 26 P 12:08
RECEIVED
BLM AZ STATE OFFICE

RECEIVED
BLM AZ STATE OFFICE
2012 DEC 10 A 10:06
PHOENIX, AZ

ANCI420256

I, Crystal medrano, do hereby give my permission to, and appoint William Rogers as my authorized representative, to act as agent in my behalf for all our joint dealings with the Bureau of Land Management.

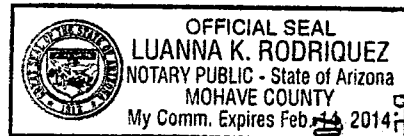
Crystal Medrano
CLAMANT

11-26-12
DATE

STATE OF ARIZONA
COUNTY OF MOHAVE

On the 27th day of November, 2012, personally appeared before me, a Notary Public in and for the above state and county, Crystal Medrano, known to me or proved to be the person named in and who executed the foregoing instrument, and being first duly sworn, such person acknowledged that he or she executed said instrument for the purposes therein contained as his or her free and voluntary act and deed.

Luanna K. Rodriguez
NOTARY PUBLIC
My Commission Expires: 2/14/2014



AMC420256

RECEIVED
BLM AZ STATE OFFICE
2014 AUG 14 P 12: 14
PHOENIX, ARIZONA

RECEIVED
BLM AZ STATE OFFICE
2015 AUG 26 P 12: 08
PHOENIX, ARIZONA

RECEIVED
BLM AZ STATE OFFICE
2012 DEC 10 A 10: 06
PHOENIX, AZ

**United States Department of the Interior
Bureau of Land Management
LANDS/RECREATION & PLANNING
ONE N CENTRAL AVE
PHOENIX, AZ 85004 -2203
Phone: 602-417-9200**

Receipt

No: 3377213

Transaction #: 3475454	
Date of Transaction: 08/26/2015	
CUSTOMER:	
WILLIAM H ROGERS PO BOX 2751 QUARTZSITE, AZ 85346-2751 US	

LINE #	QTY	DESCRIPTION	REMARKS	UNIT PRICE	TOTAL
1	1.00	LOCATABLE MINERALS / MINING CLAIMS- NOT NEW-UNADJUD, ONE AUTH NO. ONLY / MINING CLAIM MONEY RECEIVED CASES: AMC399757/\$30.00	POL 2015/3 WAV	- n/a -	30.00
TOTAL:					\$30.00

PAYMENT INFORMATION			
1	AMOUNT:	30.00	POSTMARKED: N/A
	TYPE:	CASH	RECEIVED: 08/26/2015
	NAME:	ROGERS, WILLIAM H PO BOX 2751 QUARTZSITE AZ 85346-2751 US	

REMARKS	

This receipt was generated by the automated BLM Collections and Billing System and is a paper representation of a portion of the official electronic record contained therein.

ENTERED
AUG 27 2015
BY: *Rjm*

United States Department of the Interior
Bureau of Land Management
 LANDS/RECREATION & PLANNING
 ONE N CENTRAL AVE
 PHOENIX, AZ 85004 -2203
 Phone: 602-417-9200

ENTERED
 AUG 15 2014
 BY: Raman

Amc 399757
 420256
 Receipt 416167

No: 3101322

Transaction #: 3192878	
Date of Transaction: 08/14/2014	
CUSTOMER:	
WILLIAM H ROGERS PO BOX 2751 QUARTZSITE, AZ 85346-2751 US	ENTERED AC 483 SEP 11 2014 BY: <u>pb</u>

LINE #	QTY	DESCRIPTION	REMARKS	UNIT PRICE	TOTAL
1	1.00	LOCATABLE MINERALS / MINING CLAIMS- NOT NEW-UNADJUD, ONE AUTH NO. ONLY / MINING CLAIM MONEY RECEIVED CASES: AMC399757/\$30.00	POL 2014/2 WAV NOI 2014/1	- n/a -	30.00
TOTAL:					\$30.00

PAYMENT INFORMATION					
1	AMOUNT:	30.00	POSTMARKED:	N/A	
	TYPE:	CHECK	RECEIVED:	08/14/2014	
	CHECK NO:	1053			
	NAME:	ROGERS, WILLIAM H PO BOX 2751 QUARTZSITE AZ 85346-2751 US			

REMARKS

This receipt was generated by the automated BLM Collections and Billing System and is a paper representation of a portion of the official electronic record contained therein.

UNITED STATES
DEPARTMENT OF THE INTERIOR
BUREAU OF LAND MANAGEMENT

272

JML

FORM APPROVED
OMB NO. 1004-0114
Expires: October 31, 2016

MAINTENANCE FEE WAIVER CERTIFICATION

SEE INSTRUCTIONS ON PAGE 2

AMC 399757

- This small miner waiver is filed for the assessment year beginning on September 1, 2014 and ending on September 1, 2015.
- The undersigned and all related parties owned ten or fewer mining claims, mill, or tunnel sites located and maintained on Federal lands in the United States of America on September 1, 2014.
- The undersigned have performed the assessment work required by law for each mining claim listed prior to filing this waiver and understand that by filing this form, the undersigned must file an affidavit of assessment work with the Bureau of Land Management (BLM) by the December 30th following the filing of this waiver.
- The undersigned understand that if the assessment work obligation has not yet come due under 30 U.S.C. 28 (for those claims in their first assessment year only), a notice of intent to hold reciting this condition must be recorded by the December 30th following the filing of this waiver.
- The undersigned understand that mill and tunnel sites may also be listed on this waiver and be waived from payment of the maintenance fee, and that a notice of intent to hold for these sites is required to be filed with the BLM by the December 30th following the filing of this waiver.
- The undersigned understand and acknowledge that pursuant to 43 U.S.C. 1212 and 18 U.S.C. 1001, the filing or recording of a false, fictitious, or fraudulent document with the BLM may result in a fine of up to \$250,000, a prison term not to exceed five years, or both.
- The mining claims, mill or tunnel sites for which this waiver from payment of the maintenance fees is requested are:

CLAIM OR SITE NAME	BLM RECORDATION SERIAL NUMBER
1. GOLD SMELTER #2 ✓	399757
2.	
3.	
4.	
5.	
6.	
7.	
8.	
9.	
10.	

ENTERED
Ac-483
SEP 11 2014
BY: *FB*

RECEIVED
BLM AZ STATE OFFICE
2014 AUG 14 P 12:13
PHOENIX, ARIZONA

The owner(s) (claimants) of the above mining claims and sites are:

WILLIAM ROGERS ✓
(Owner's Name - Please Print)

William Rogers
(Owner's Signature)

PO BOX 2751
(Owner's Mailing Address)

QUARTZSITE AZ 85346
(City) (State) (Zip Code)

BONITA ROGERS ✓
(Owner's Name - Please Print)

Bonita Rogers
(Owner's Signature)

PO BOX 2751
(Owner's Mailing Address)

QUARTZSITE AZ 85346
(City) (State) (Zip Code)

(Owner's Name - Please Print)

(Owner's Signature)

(Owner's Mailing Address)

(City) (State) (Zip Code)

(Owner's Name - Please Print)

(Owner's Signature)

(Owner's Mailing Address)

(City) (State) (Zip Code)

NEW CHECKED SEP 22 2014
FB

RECEIVED
M AZ STATE OFFICE

2014 AUG 14 P 12: 13

PHOENIX, ARIZONA

PHOENIX, ARIZONA

2014 AUG 14 P 12: 13

M AZ STATE OFFICE
RECEIVED

AMC 399757

When Recorded Return Document to:

Wm Rogers
P.O. Box 2751
QUARTZSITE AZ 85346

Check here is this is a change of address.

Telephone: _____

E-mail address: _____

AFFIDAVIT OF PERFORMANCE OF ANNUAL WORK

1. State of Arizona, County of Maricopa ss:
2. I (Name) William Rogers
3. Reside at (Address) 1258 N Central Blvd sp 17
P.O. Box 2751
City QUARTZSITE County La Paz

RECEIVED
BLM AZ STATE OFFICE
2014 AUG 14 P 12:13
PHOENIX, ARIZONA
BLM
Date
Stamp

State AZ Zip 85346 being duly sworn, depose and say that I am a citizen of the United States, more than eighteen years of age, and that all of the facts set forth in this affidavit, subject to the provisions and penalties of 18 U.S.C. 1001 pertaining to the filing of false, fictitious, or fraudulent statements with the United States, are true and correct according to the best of my knowledge, information and belief.

4. Owner's name and address (If not shown in Items 1-3 above).
Bonita Rogers P.O. Box 2751 QUARTZSITE AZ 85346

5. That I am personally acquainted with the mining claim(s). The work and improvements were made by and at the expense of the owner(s) of said claim(s). Said contiguous group of claims, listed on this document, are situated in the _____ (optional) Mining District; _____ County, Arizona.

Line No.	AMC NUMBER	CLAIM/SITE NAME	COUNTY RECORDER DATA (If available)	TWP	RNG	SEC
1	399757	Gold Smelter #2		7N	3W	19
2						
3						
4						
5						
6						

Form: MCF108
Revised Jan. 2006
Page 1 of 2

ENTERED
AUG 15 2014
BY: RAM

RECEIVED
BLM AZ STATE OFFICE
2014 AUG 14 P 2:13
PHOENIX, ARIZONA

BLM
Date
Stamp

7					
8					
9					
10					

6. That between the dates starting at 12 o'clock noon on September 1, 20 13 and ending at 12 o'clock noon on September 1, 20 14 at least \$ 100.00 dollars worth of work and improvements were done and performed upon said claim(s) or upon one or more of a contiguous group of claims for the benefit of all, wholly or partly outside of a contiguous group of claims for the benefit of all, not including the location work.

7. That the following persons were employed to perform the work and improvements described herein: _____
William Rogers

8. That the work and improvements performed were: road improvements, reclamation

9. Dated: 8-13-14 Signature: Will Rogers

SUBSCRIBED AND SWORN TO before me, a Notary Public, this 13th day of Aug, 20 14

By: William Rogers

Notary Public Flora M. Romero

My Commission Expires Feb 21, 2015



Bureau of Land Management
Arizona State Office
www.az.blm.gov

No. of Claims: 1 x \$10 = 10
 Check No.: 1053 Init. WLR
 Receipt No.: 3101322
 For BLM Use Only

UNITED STATES
DEPARTMENT OF THE INTERIOR
BUREAU OF LAND MANAGEMENT

1273

AMC

AMC 420256

FORM APPROVED
OMB NO. 1004-0114
Expires: October 31, 2016

MAINTENANCE FEE WAIVER CERTIFICATION

SEE INSTRUCTIONS ON PAGE 2

AMC 416165

- This small miner waiver is filed for the assessment year beginning on September 1, 2014 and ending on September 1, 2015.
- The undersigned and all related parties owned ten or fewer mining claims, mill, or tunnel sites located and maintained on Federal lands in the United States of America on September 1, 2014.
- The undersigned have performed the assessment work required by law for each mining claim listed prior to filing this waiver and understand that by filing this form, the undersigned must file an affidavit of assessment work with the Bureau of Land Management (BLM) by the December 30th following the filing of this waiver.
- The undersigned understand that if the assessment work obligation has not yet come due under 30 U.S.C. 28 (for those claims in their first assessment year only), a notice of intent to hold reciting this condition must be recorded by the December 30th following the filing of this waiver.
- The undersigned understand that mill and tunnel sites may also be listed on this waiver and be waived from payment of the maintenance fee, and that a notice of intent to hold for these sites is required to be filed with the BLM by the December 30th following the filing of this waiver.
- The undersigned understand and acknowledge that pursuant to 43 U.S.C. 1212 and 18 U.S.C. 1001, the filing or recording of a false, fictitious, or fraudulent document with the BLM may result in a fine of up to \$250,000, a prison term not to exceed five years, or both.
- The mining claims, mill or tunnel sites for which this waiver from payment of the maintenance fees is requested are:

CLAIM OR SITE NAME	BLM RECORDATION SERIAL NUMBER
1. SECOND CHANCE	✓ 420256
2. LOST PICK #1	416167
3.	
4.	
5.	
6.	
7.	
8.	
9.	
10.	

RECEIVED
 BLM AZ STATE OFFICE
 2014 AUG 14 P 12:13
 PHOENIX, ARIZONA

The owner(s) (claimants) of the above mining claims and sites are:

WILLIAM ROGERS ✓
 (Owner's Name - Please Print)
 PO BOX 2751
 (Owner's Mailing Address)

William Rogers

ENTERED
 AC 483
 SEP 11 2014

QUARTZSITE AZ 85346
 (City) (State) (Zip Code)

BONITA ROGERS ✓
 (Owner's Name - Please Print)
 PO BOX 2751
 (Owner's Mailing Address)

Bonita Rogers

QUARTZSITE AZ 85346
 (City) (State) (Zip Code)

DANIEL MEDRANO ✓
 (Owner's Name - Please Print)
 1687 E WINTERHAVEN DR
 (Owner's Mailing Address)

William Rogers (agent for Daniel Medrano)

MOHAVE VALLEY AZ 86440
 (City) (State) (Zip Code)

CRYSTAL MEDRANO ✓
 (Owner's Name - Please Print)
 1687 E WINTERHAVEN DR
 (Owner's Mailing Address)

William Rogers (agent for Crystal Medrano)

MOHAVE VALLEY AZ 86440
 (City) (State) (Zip Code)

NEW CHECKED SEP 22 2014

Goes with Waiver # 273 B

I, Daniel Medrano II, do hereby give my permission to, and appoint William Rogers as my authorized representative, to act as agent in my behalf for all our joint dealings with the Bureau of Land Management.

[Handwritten Signature]

CLAMANT

RECEIVED
BLM AZ STATE OFFICE
2014 AUG 14 P 12: 14
PHOENIX ARIZONA
DATE

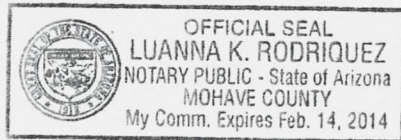
STATE OF ARIZONA
COUNTY OF MOHAVE

On the 27th day of November, 2012, personally appeared before me, a Notary Public in and for the above state and county, Daniel Medrano II, known to me or proved to be the person named in and who executed the foregoing instrument, and being first duly sworn, such person acknowledged that he or she executed said instrument for the purposes therein contained as his or her free and voluntary act and deed.

Luanna K. Rodriguez

NOTARY PUBLIC

My Commission Expires: 2/14/2014



RECEIVED
BLM AZ STATE OFFICE
2012 DEC 10 A 10: 06
PHOENIX, AZ

ANCI120256

*Goer with Wainier
273
PB*

I, Crystal medrano, do hereby give my permission to, and appoint William Rogers as my authorized representative, to act as agent in my behalf for all our joint dealings with the Bureau of Land Management.

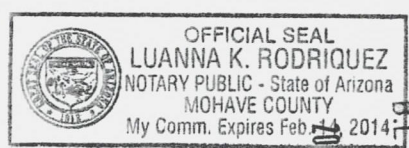
Crystal Medrano
CLAMANT

11-26-12
DATE

STATE OF ARIZONA
COUNTY OF MOHAVE

On the 27th day of November, 2012, personally appeared before me, a Notary Public in and for the above state and county, Crystal Medrano, known to me or proved to be the person named in and who executed the foregoing instrument, and being first duly sworn, such person acknowledged that he or she executed said instrument for the purposes therein contained as his or her free and voluntary act and deed.

Luanna K Rodriguez
NOTARY PUBLIC
My Commission Expires: 2/14/2014



AMC420256

RECEIVED
BLM AZ STATE OFFICE
2014 AUG 14 P 12:14
PHOENIX, ARIZONA

RECEIVED
BLM, AZ STATE OFFICE
2012 DEC 10 A 10:06
PHOENIX, AZ

AMC 420256

When Recorded Return Document to:

Wm Rogers
P.O. Box 2751
Quartzsite AZ 85346

Check here is this is a change of address.

Telephone: 760 524-8833

E-mail address: deztbus@gmail.com

AFFIDAVIT OF PERFORMANCE OF ANNUAL WORK

1. State of Arizona, County of Maricopa ss:
2. I (Name) William Rogers
3. Reside at (Address) 1258 N. Central Blvd sp 17
P.O. Box 2751
City Quartzsite County La Paz

RECEIVED
BLM AZ STATE OFFICE
2014 AUG 14 P 12:13
PHOENIX, ARIZONA
BLM
Date
Stamp

State CA Zip 85346 being duly sworn, depose and say that I am a citizen of the United States, more than eighteen years of age, and that all of the facts set forth in this affidavit, subject to the provisions and penalties of 18 U.S.C. 1001 pertaining to the filing of false, fictitious, or fraudulent statements with the United States, are true and correct according to the best of my knowledge, information and belief.

4. Owner's name and address (If not shown in Items 1-3 above). Bonita Rogers P.O. Box 2751
Quartzsite AZ 85346; Daniel & Crystal Medrano 1687 E Wintrehaucudr Mohave Valley
AZ 86440

5. That I am personally acquainted with the mining claim(s). The work and improvements were made by and at the expense of the owner(s) of said claim(s). Said contiguous group of claims, listed on this document, are situated in the _____ (optional) Mining District; _____ County, Arizona.

Line No.	AMC NUMBER	CLAIM/SITE NAME	COUNTY RECORDER DATA (If available)	TWP	RNG	SEC
1	420256	second chance		7N	4W	13
2						
3						
4						
5						
6						

Form: MCF108
Revised Jan. 2006
Page 1 of 2

ENTERED
AUG 15 2014

BY: RAM

RECEIVED
BLM AZ STATE OFFICE

2014 AUG 14 P 12: 14
PHOENIX, ARIZONA

BLM
Date
Stamp

7					
8					
9					
10					

6. That between the dates starting at 12 o'clock noon on September 1, 20 13 and ending at 12 o'clock noon on September 1, 20 14 at least \$ 100.00 dollars worth of work and improvements were done and performed upon said claim(s) or upon one or more of a contiguous group of claims for the benefit of all, wholly or partly outside of a contiguous group of claims for the benefit of all, not including the location work.

7. That the following persons were employed to perform the work and improvements described herein: _____

William Rogers, Bonita Rogers

8. That the work and improvements performed were: road improvements, reclamation

9. Dated: 8-13-14 Signature: William Rogers

SUBSCRIBED AND SWORN TO before me, a Notary Public, this 13th day of Aug 20 14

By: William Rogers

Notary Public Flora M. Romero

My Commission Expires Feb 21, 2015



Bureau of Land Management
Arizona State Office
www.az.blm.gov

No. of Claims: 1 x \$10 = 10
 Check No.: _____ Init. FRM
 Receipt No.: _____
For BLM Use Only

AMC 416165

NOTICE OF INTENTION TO HOLD MINING CLAIMS/SITES

When Recorded Return Document to:

Wm Rogers
PO Box 2751
Quartzsite AZ 85346

RECEIVED
BLM AZ STATE OFFICE
2014 AUG 14 P 12:13
PHOENIX, ARIZONA
BLM
Date
Stamp

Check here if this is a change of address.
Telephone: _____
E-mail Address _____

I (We) intend to hold the claims(s) and/or site(s) listed below for the calendar year 2015, and I (We) have filed or will file a Notice of Intent to Hold in the county where the claim (s) is located.

Reason for filing a Notice of Intent to Hold instead of an assessment work filing (check one):

- Maintenance fee was paid to maintain claim(s) during this assessment year.
- Mill or tunnel sites.
- Claim(s) was located during the current assessment year.
- BLM has deferred assessment work (attach copy of decision granting deferment, or pending petition for deferment including date petition was filed.)

Line No.	AMC NUMBER	CLAIM/SITE NAME	COUNTY RECORDER DATA (If available)	TWP	RNG	SEC
1	416167	Lost Pick #1		7N	4W	12
2						
3						
4						
5						
6						
7						
8						
9						
10						

ENTERED
AUG 15 2014
BY: RAM

NOTICE OF INTENTION TO HOLD MINING CLAIMS/SITES
page 2

RECEIVED
M AZ STATE OFFICE
2014 AUG 14 P 12: 13
PHOENIX, ARIZONA
BLM
Date
Stamp

1. State of Arizona, County of Maricopa
2. I (Name) William Rogers
3. Reside at (Address) 1258 N Central Blvd ~~Quartzsite~~ PO Box 2751
City Quartzsite County La Paz State AZ Zip 85346 being duly sworn, depose and say that I am a citizen of the United States, more than eighteen years of age, that all of the facts set forth in this notice, subject to the provisions and penalties of 18 U.S.C. 1001 pertaining to the filing of false, fictitious, or fraudulent statements with the United States, are true and correct according to the best of my knowledge, information and belief.
4. Owner's name and address (If not shown in Items 1-3 above). Bonita Rogers (same as above)
Daniel & Crystal Medrano 1687 E Wimmerhaven Dr Mohave Valley AZ
5. Dated: 8-14-14 Signature: Will Rogers 86440

Bureau of Land Management
Arizona State Office
www.az.blm.gov

No. of Claims: 1 x \$10 = 10
Check No: _____ Init. WR
Receipt No.: _____
For BLM Use Only

AMC 399757

Form 3830-2
(September 2010)

UNITED STATES
DEPARTMENT OF THE INTERIOR
BUREAU OF LAND MANAGEMENT

MAINTENANCE FEE WAIVER CERTIFICATION

428

FORM APPROVED
OMB NO. 1004-0114
Expires: August 31, 2013

SEE INSTRUCTIONS ON PAGE 2 *v/sc*

- This small miner waiver is filed for the assessment year beginning on September 1, 2013 and ending on September 1, 2014.
- The undersigned and all related parties owned ten or fewer mining claims, mill, or tunnel sites located and maintained on Federal lands in the United States of America on September 1, 2013.
- The undersigned have performed the assessment work required by law for each mining claim listed prior to filing this waiver and understand that by filing this form, an affidavit of assessment work must be recorded by the December 30th following the filing of this waiver.
- The undersigned understand that if the assessment work obligation has not yet come due under 30 U.S.C. 28 (for those claims in their first assessment year only), a notice of intent to hold reciting this condition must be recorded by the December 30th following the filing of this waiver.
- The undersigned understand that mill and tunnel sites may also be listed upon this waiver and be waived from payment of the maintenance fee, and that a notice of intent to hold for these sites is required to be recorded by the December 30th immediately following the filing of this waiver.
- The undersigned understand and acknowledge that pursuant to 43 U.S.C. 1212 and 18 U.S.C. 1001, the filing or recording of a false, fictitious, or fraudulent document with the Bureau of Land Management may result in a fine of up to \$250,000, a prison term not to exceed five years, or both.
- The mining claims, mill or tunnel sites for which this waiver from payment of the maintenance fees is requested are:

CLAIM OR SITE NAME	BLM RECORDATION SERIAL NUMBER
1. GOLD SMELTER #2	<input checked="" type="checkbox"/> 399757
2.	
3.	
4.	
5.	
6.	
7.	
8.	
9.	
10.	

The owner(s) (claimants) of the above mining claims and sites are:

WILLIAM ROGERS
(Owner's Name - Please Print)

Will Rogers
(Owner's Signature)

PO BOX 2751
(Street or P.O. Box)

QUARTZSITE AZ 85346
(City) (State) (Zip Code)

BONITA ROGERS
(Owner's Name - Please Print)

Bonita Jean Rogers
(Owner's Signature)

PO BOX 2751
(Street or P.O. Box)

QUARTZSITE AZ 85346
(City) (State) (Zip Code)

(Owner's Name - Please Print)

(Street or P.O. Box)

(City) (State) (Zip Code)

(Continued on page 2)

ENTERED
SEP 18 2013
BY: *DM*

RECEIVED
BLM AZ STATE OFFICE
2013 AUG 22 A 11:05
PHOENIX, ARIZONA

(Owner's Name - Please Print)	(Owner's Signature)		
(Street or P.O. Box)	(City)	(State)	(Zip Code)
(Owner's Name - Please Print)	(Owner's Signature)		
(Street or P.O. Box)	(City)	(State)	(Zip Code)
(Owner's Name - Please Print)	(Owner's Signature)		
(Street or P.O. Box)	(City)	(State)	(Zip Code)
(Owner's Name - Please Print)	(Owner's Signature)		
(Street or P.O. Box)	(City)	(State)	(Zip Code)

Title 18 U.S.C. Section 1001 and Title 43 U.S.C. Section 1212 makes it a crime for any person knowingly and willfully to make to any department or agency of the United States any false, fictitious or fraudulent statements or representations as to any matter within its jurisdiction.

INSTRUCTIONS

1. This certification is made under the provisions of §1744 of Title 43 and § 28-28k of Title 30 of the United States Code; and the regulations thereunder (43 CFR Part 3830).
2. The claimant(s) must fill in the dates in paragraph 1 for the beginning and ending of the assessment year for which this waiver is sought.
3. The claimant(s) must fill in the date in paragraph 2 for the beginning of the assessment year for which this waiver is sought.
4. All claim and site names and Bureau of Land Management (BLM) serial numbers must be listed for the mining claims, mill sites, and tunnel sites for which the waiver is sought.
5. All owners of the mining claims, mill sites, and tunnel sites and their addresses must be given.
6. This waiver form must be signed by all the claimants or their designated agent, in original form. If an agent is designated, a notarized designation of agent, signed by all of the claimants with proper address given, must be submitted with this waiver.
7. This form must be filed no later than September 1st for the upcoming assessment year in the BLM State Office where the mining claims or sites are recorded, or the waiver cannot be granted by the BLM. (Example: To obtain a waiver for the assessment year 2012, which begins on September 1, 2011, you must qualify for and file for a waiver no later than September 1, 2011, in the proper BLM State Office.)
8. For all mining claims which require assessment work, you must record an affidavit of labor on or before the December 30th immediately following the filing of this waiver. For all other mining claims or sites waived, you must record a notice of intent to hold on or before the December 30th immediately following the filing of this waiver.
9. Mill and tunnel sites may also be listed upon this waiver and be waived from payment of the maintenance fee. A notice of intent to hold for these sites is required to be filed by the December 30th following the filing of this waiver.

FOR OFFICIAL USE ONLY

RECEIVED
BLM AZ STATE OFFICE
2013 AUG 22 11:05
PHOENIX, ARIZONA

AMC 420256

Form 3830-2
(September 2010)

UNITED STATES
DEPARTMENT OF THE INTERIOR
BUREAU OF LAND MANAGEMENT

429

FORM APPROVED
OMB NO. 1004-0114
Expires: August 31, 2013

MAINTENANCE FEE WAIVER CERTIFICATION

SEE INSTRUCTIONS ON PAGE 2 1/50

1. This small miner waiver is filed for the assessment year beginning on September 1, 2013 and ending on September 1, 2014.
2. The undersigned and all related parties owned ten or fewer mining claims, mill, or tunnel sites located and maintained on Federal lands in the United States of America on September 1, 2013.
3. The undersigned have performed the assessment work required by law for each mining claim listed prior to filing this waiver and understand that by filing this form, an affidavit of assessment work must be recorded by the December 30th following the filing of this waiver.
4. The undersigned understand that if the assessment work obligation has not yet come due under 30 U.S.C. 28 (for those claims in their first assessment year only), a notice of intent to hold reciting this condition must be recorded by the December 30th following the filing of this waiver.
5. The undersigned understand that mill and tunnel sites may also be listed upon this waiver and be waived from payment of the maintenance fee, and that a notice of intent to hold for these sites is required to be recorded by the December 30th immediately following the filing of this waiver.
6. The undersigned understand and acknowledge that pursuant to 43 U.S.C. 1212 and 18 U.S.C. 1001, the filing or recording of a false, fictitious, or fraudulent document with the Bureau of Land Management may result in a fine of up to \$250,000, a prison term not to exceed five years, or both.
7. The mining claims, mill or tunnel sites for which this waiver from payment of the maintenance fees is requested are:

CLAIM OR SITE NAME	BLM RECORDATION SERIAL NUMBER
1. SECOND CHANCE	✓ 420256
2.	
3.	
4.	
5.	
6.	
7.	
8.	
9.	
10.	

RECEIVED
BLM AZ STATE OFFICE
2013 AUG 22 A 11:05
PHOENIX, ARIZONA

The owner(s) (claimants) of the above mining claims and sites are:

WILLIAM ROGERS
(Owner's Name - Please Print)

William Rogers
(Owner's Signature)

PO BOX 2751
(Street or P.O. Box)

QUARTZSITE AZ 85346
(City) (State) (Zip Code)

BONITA ROGERS
(Owner's Name - Please Print)

Bonita Rogers
(Owner's Signature)

PO BOX 2751
(Street or P.O. Box)

QUARTZSITE AZ 85346
(City) (State) (Zip Code)

DANIEL MEDRANO
(Owner's Name - Please Print)

William Rogers (Agent for Daniel Medrano)
(Owner's Signature)

1687 E WINTERHAVEN DR
(Street or P.O. Box)

MOHAVE VALLEY AZ 86440
(City) (State) (Zip Code)

(Continued on page 2)

ENTERED
SEP 18 2013
BY: *RM*

CRYSTAL MEDRANO

(Owner's Name - Please Print)

Bill Rogers (Agent for Crystal Medrano)
(Owner's Signature)

1687 E WINTERHAVEN DR

(Street or P.O. Box)

MOHAVE VALLEY

(City)

AZ

(State)

86440

(Zip Code)

(Owner's Name - Please Print)

(Owner's Signature)

(Street or P.O. Box)

(City)

(State)

(Zip Code)

(Owner's Name - Please Print)

(Owner's Signature)

(Street or P.O. Box)

(City)

(State)

(Zip Code)

(Owner's Name - Please Print)

(Owner's Signature)

(Street or P.O. Box)

(City)

(State)

(Zip Code)

Title 18 U.S.C. Section 1001 and Title 43 U.S.C. Section 1212 makes it a crime for any person knowingly and willfully to make to any department or agency of the United States any false, fictitious or fraudulent statements or representations as to any matter within its jurisdiction.

INSTRUCTIONS

1. This certification is made under the provisions of §1744 of Title 43 and § 28-28k of Title 30 of the United States Code; and the regulations thereunder (43 CFR Part 3830).
2. The claimant(s) must fill in the dates in paragraph 1 for the beginning and ending of the assessment year for which this waiver is sought.
3. The claimant(s) must fill in the date in paragraph 2 for the beginning of the assessment year for which this waiver is sought.
4. All claim and site names and Bureau of Land Management (BLM) serial numbers must be listed for the mining claims, mill sites, and tunnel sites for which the waiver is sought.
5. All owners of the mining claims, mill sites, and tunnel sites and their addresses must be given.
6. This waiver form must be signed by all the claimants or their designated agent, in original form. If an agent is designated, a notarized designation of agent, signed by all of the claimants with proper address given, must be submitted with this waiver.
7. This form must be filed no later than September 1st for the upcoming assessment year in the BLM State Office where the mining claims or sites are recorded, or the waiver cannot be granted by the BLM. (Example: To obtain a waiver for the assessment year 2012, which begins on September 1, 2011, you must qualify for and file for a waiver no later than September 1, 2011, in the proper BLM State Office.)
8. For all mining claims which require assessment work, you must record an affidavit of labor on or before the December 30th immediately following the filing of this waiver. For all other mining claims or sites waived, you must record a notice of intent to hold on or before the December 30th immediately following the filing of this waiver.
9. Mill and tunnel sites may also be listed upon this waiver and be waived from payment of the maintenance fee. A notice of intent to hold for these sites is required to be filed by the December 30th following the filing of this waiver.

PHOENIX, ARIZONA
2013 APR 22 A 11:05
RECEIVED
BLM ARIZONA STATE OFFICE

FOR OFFICIAL USE ONLY

NOTICE OF INTENTION TO HOLD MINING CLAIMS/SITES

When Recorded Return Document to:

William Rogers
P.O. Box 2751
Quartzsite AZ 85346

RECEIVED
 BLM AZ STATE OFFICE
 2013 AUG 22 A 11: 04
 TUCUEN, ARIZONA
 BLM
 Date
 Stamp

Check here if this is a change of address.
 Telephone: _____
 E-mail Address _____

I (We) intend to hold the claims(s) and/or site(s) listed below for the calendar year 2014, and I (We) have filed or will file a Notice of Intent to Hold in the county where the claim (s) is located.

Reason for filing a Notice of Intent to Hold instead of an assessment work filing (check one):

- Maintenance fee was paid to maintain claim(s) during this assessment year.
- Mill or tunnel sites.
- Claim(s) was located during the current assessment year.
- BLM has deferred assessment work (attach copy of decision granting deferment, or pending petition for deferment including date petition was filed.)

Line No.	AMC NUMBER	CLAIM/SITE NAME	COUNTY RECORDER DATA (If available)	TWP	RNG	SEC
1	420256	Second Chance		7N	4W	13
2	399757	Gold Smelter #2		7N	3W	19
3						
4						
5						
6						
7						
8						
9						
10						

ENTERED
 SEP 06 2013
 BY: AJ

NOTICE OF INTENTION TO HOLD MINING CLAIMS/SITES
page 2

RECEIVED
BLM AZ STATE OFFICE
2013 AUG 22 A 11:04
PHOENIX, ARIZONA
BLM
Date
Stamp

1. State of Arizona, County of Maricopa

2. I (Name) William Rogers

3. Reside at (Address) P.O. Box 2751

City Quartzsite County LaPaz State AZ Zip 85346 being duly sworn, depose and say that I am a citizen of the United States, more than eighteen years of age, that all of the facts set forth in this notice, subject to the provisions and penalties of 18 U.S.C. 1001 pertaining to the filing of false, fictitious, or fraudulent statements with the United States, are true and correct according to the best of my knowledge, information and belief.

4. Owner's name and address (If not shown in Items 1-3 above). Benita Rogers P.O. Box 2751
Quartzsite AZ 85346; Daniel & Crystal Medrano 1687 E. Wierhaven Dr ^{Mohave} Valley

5. Dated: 8-22-13 Signature: William Rogers AZ 86440

Bureau of Land Management
Arizona State Office
www.az.blm.gov

No. of Claims: 2 x \$10 = 20
Check No: CASH Init. SC
Receipt No.: 2862019
For BLM Use Only

Form: MCF110
Revised Jan. 2006
Page 2 of 2

I, Daniel Medrano II, do hereby give my permission to, and appoint William Rogers as my authorized representative, to act as agent in my behalf for all our joint dealings with the Bureau of Land Management.


[Signature]
CLAMANT

11-26-12
DATE

STATE OF ARIZONA
COUNTY OF MOHAVE

On the 27th day of November, 2012, personally appeared before me, a Notary Public in and for the above state and county, Daniel Medrano II, known to me or proved to be the person named in and who executed the foregoing instrument, and being first duly sworn, such person acknowledged that he or she executed said instrument for the purposes therein contained as his or her free and voluntary act and deed.

Luanna K. Rodriguez
NOTARY PUBLIC
My Commission Expires: 2/14/2014



PHOENIX, ARIZONA
2013 AUG 22 A 11:05
RECEIVED
BLM AZ STATE OFFICE

RECEIVED
BLM AZ STATE OFFICE
2012 DEC 10 A 10:06
PHOENIX, AZ

AMC420256

I, Crystal medrano, do hereby give my permission to, and appoint William Rogers as my authorized representative, to act as agent in my behalf for all our joint dealings with the Bureau of Land Management.


Crystal Medrano
CLAMANT

11-26-12
DATE

STATE OF ARIZONA
COUNTY OF MOHAVE

On the 27th day of November, 2012, personally appeared before me, a Notary Public in and for the above state and county, Crystal Medrano, known to me or proved to be the person named in and who executed the foregoing instrument, and being first duly sworn, such person acknowledged that he or she executed said instrument for the purposes therein contained as his or her free and voluntary act and deed.

Luanna K. Rodriguez
NOTARY PUBLIC
My Commission Expires: 2/14/2014



PHOENIX, AZ

2012 DEC 10 A 10: 06

RECEIVED
B.L.M. AZ STATE OFFICE

AMC420256

2013 AUG 22 A 11: 05
PHOENIX, AZ

United States Department of the Interior
Bureau of Land Management
 LANDS/RECREATION & PLANNING
 ONE N CENTRAL AVE
 PHOENIX, AZ 85004 -2203
 Phone: 602-417-9200

Receipt

No: 2862019

Transaction #: 2947907	
Date of Transaction: 08/22/2013	
CUSTOMER:	
WILLIAM H ROGERS PO BOX 2751 QUARTZSITE, AZ 85346-2751 US	

LINE #	QTY	DESCRIPTION	REMARKS	UNIT PRICE	TOTAL
1	1.00	LOCATABLE MINERALS / MINING CLAIMS- NOT NEW-UNADJUD, ONE AUTH NO. ONLY / MINING CLAIM MONEY RECEIVED CASES: AMC420256/\$20.00	WAV 2014 & NOI 2013 (2)	- n/a -	20.00
TOTAL:					\$20.00

PAYMENT INFORMATION					
1	AMOUNT:	20.00	POSTMARKED:	N/A	
	TYPE:	CASH	RECEIVED:	08/22/2013	
	NAME:	ROGERS, WILLIAM H PO BOX 2751 QUARTZSITE AZ 85346-2751 US			

REMARKS

This receipt was generated by the automated BLM Collections and Billing System and is a paper representation of a portion of the official electronic record contained therein.

Amc 399757

MAINTENANCE FEE PAYMENT

Claimant Name: William Rogers
Address: PO Box 2751
City: Quartzsite State: AZ Zip: 85346
Telephone: 760-524-8833
E-mail address: dezrtbus@gmail.com
Signature: W. Rogers

RECEIVED
BLM AZ STATE OFFICE
2012 AUG 22 P 3:25
PHOENIX, ARIZONA
BLM
Date
Stamp

Check here if this is a change of address.

LINE NO.	AMC NUMBER	CLAIM/SITE NAME	COUNTY RECORDER DATA (If available)	TWP	RNG	SEC
1	399757	Gold Smelter #2	20100184688	7N	3W	19
2						
3						
4						
5						
6						
7						
8						
9						
10						

List additional claims on Form MCF114.

Bureau of Land Management
Arizona State Office
www.blm.gov/az/

No. of Claims: 1 x \$140 = 380
Check No: 1011 Init. WR
Receipt No.: 2638706
For BLM Use Only

Form: MCF112
Revised July 2009

This form is available from the Arizona Department of Mines and Mineral Resources and may be reproduced.

ENTERED INTO COMPUTER

9/5/12 AT

Wm Rogers
PO Box 2751
Quartzsite, AZ 85346

PHOENIX AZ 852

20 AUG 2012 PM 1 L



Bureau of Land Management
Arizona State Office
One North Central Ave
Suite 800
Phoenix, AZ 85004-4427

85004442700



RECEIVED
BLM AZ STATE OFFICE
2012 AUG 22 P 3:25
PHOENIX, ARIZONA



United States Department of the Interior
 Bureau of Land Management
 LANDS/RECREATION & PLANNING
 ONE N CENTRAL AVE
 PHOENIX, AZ 85004 -2203
 Phone: 602-417-9200

Receipt

No:

2638706

Transaction #: 2719316	
Date of Transaction: 08/23/2012	
CUSTOMER:	
WILLIAM H ROGERS PO BOX 2751 QUARTZSITE, AZ 85346-2751 US	

LINE #	QTY	DESCRIPTION	REMARKS	UNIT PRICE	TOTAL
1	1.00	LOCATABLE MINERALS / MINING CLAIMS-NOT NEW-UNADJUD, ONE AUTH NO. ONLY / MINING CLAIM MONEY RECEIVED CASES: AMC399757/\$280.00	MAINT 2013/1	- n/a -	280.00
TOTAL:					\$280.00

PAYMENT INFORMATION			
1	AMOUNT:	280.00	POSTMARKED: N/A
	TYPE:	CHECK	RECEIVED: 08/20/2012
	CHECK NO:	1011	
	NAME:	ROGERS, WILLIAM H PO BOX 2751 QUARTZSITE AZ 85346-2751 US	

REMARKS

This receipt was generated by the automated BLM Collections and Billing System and is a paper representation of a portion of the official electronic record contained therein.

AMC 390393
 395581
 395805
 396465
 396349
 396272
 399757
 400006
 401292
 402548
 405038

2011 MAINTENANCE FEE PAYMENT FORM

Ted Bigelow
 P.O. Box 370
 Dewey, AZ 86327
 928-427-6343
 svnbigelows@earthlink.net

- 1) AMC390393 ----- Lost Pick #1 ----- 7N 4W Sec. 12
- 2) AMC395581 ----- Aurora #1 ----- 7N 3W Sec. 30
- 3) AMC395591 ----- Blue Unicorn #1 ----- 3N 13W Sec. 20
- 4) AMC395593 ----- Red Spider #1 ----- 3N 6W Sec. 3
- 5) AMC395811 ----- Gold Eagle #2 ----- 7N 4W Sec. 22
- 6) AMC396272 ----- Mathew's Spring #2 ----- 7N 4W Sec. 13
- 7) AMC396274 ----- Mathew's Spring #4 ----- 7N 4W Sec. 13
- 8) AMC396349 ----- Aurora #2 ----- 7N 3W Sec. 30
- 9) AMC396465 ----- Hastings #1 ----- 7N 3W Sec. 19
- 10) AMC399757 ----- Gold Smelter #2 ----- 7N 3W Sec. 19
- 11) AMC400006 ----- Dragon's Gold #1 ----- 7N 4W Sec. 27
- 12) AMC400008 ----- Golden Blue ----- 7N 4W Sec. 35
- 13) AMC400368 ----- Nugget Patch #1 ----- 7N 3W Sec. 18, 19
- 14) AMC400369 ----- Thompson's Reserve #1 ---- 7N 4W Sec. 13
- 15) AMC401293 ----- Jubilation #1 ----- 7N 3W Sec. 18, 19
- 16) AMC402553 ----- Thompson's Reserve #4 ---- 7N 3W Sec. 18
- 17) AMC402554 ----- Thompson's Reserve #3 ---- 7N 4W Sec. 13
- 18) AMC402555 ----- Thompson's Reserve #2 ---- 7N 4W Sec. 13
- 19) AMC405038 ----- Golden Dragon #5 ----- 7N 4W Sec. 24
- 20) AMC405039 ----- Golden Dragon #6 ----- 7N 4W Sec. 13

ENTERED INTO COMPUTER

SEP 08 2011

2420067

RECEIVED
 2011 AUG 30 P 12:15
 PHONE ARIZONA
 STATE OFFICE

United States Department of the Interior

Bureau of Land Management

LANDS/RECREATION & PLANNING

ONE N CENTRAL AVE

PHOENIX, AZ 85004 -2203

Phone: 602-417-9200

Receipt

No:

2420067

Transaction #: 2495486	
Date of Transaction: 08/30/2011	
CUSTOMER:	
TED BIGELOW PO BOX 370 DEWEY, AZ 86327-0370 US	<i>m</i> SEP 08 2011

LINE #	QTY	DESCRIPTION	REMARKS	UNIT PRICE	TOTAL
1	1.00	LOCATABLE MINERALS / MINING CLAIMS-NOT NEW-UNADJUD, ONE AUTH NO. ONLY / MINING CLAIM MONEY RECEIVED CASES: AMC390393/\$2800.00	MAINT 2012/20	- n/a -	2800.00
TOTAL:					\$2,800.00

PAYMENT INFORMATION					
1	AMOUNT:	2800.00	POSTMARKED:	N/A	
	TYPE:	CHECK	RECEIVED:	08/30/2011	
	CHECK NO:	248			
	NAME:	RED PICACHO MINING COMPANY LLC 21655 W HARDING ST WITTMANN AZ 85361 US			

REMARKS

This receipt was generated by the automated BLM Collections and Billing System and is a paper representation of a portion of the official electronic record contained therein.

AMC402008
 AMC401293
 AMC400368
 AMC400006
 AMC399757

AMC396701
 AMC396465
 AMC396349
 AMC396272
 AMC395805
 AMC395581
 AMC394683
 AMC390393

MAINTENANCE FEE PAYMENT

Claimant Name: Ted Bigelow
 Address: P.O. Box 370
 City: Dewey State: AZ Zip: 86327
 Telephone: _____
 E-mail address: _____
 Signature: [Signature]

RECEIVED
 MINERAL STATE OFFICE
 PHOENIX, ARIZONA
 2009 SEP - 1 A 10: 13
 BLM
 Date
 Stamp

Check here if this is a change of address.

LINE NO.	AMC NUMBER	CLAIM/SITE NAME	COUNTY RECORDER DATA (If available)	TWP	RNG	SEC
1	390393	Lost Pick #1	2008-0251028	7N	4W	12
2	394683	Iona Mine #11	2008-0805677	6N	3W	4
3	394684	Iona Mine #12	2008-0805678	6N	3W	4
4	394685	Iona Mine #13	2008-0805679	6N	3W	4
5	394687	Iona Mine #15	2008-0805681	6N	3W	4
6	394690	Iona Mine #18	2008-0805684	6N	3W	3
7	395581	Aurora #1	2008-1033509	7N	3W	30
8	395591	Blue Unicorn #1	2008-05436 to Paz	3N	13W	20
9	395593	Red Spider #1	2008-1033511	3N	6W	3
10	395808	Golden Dragon #3	2009-0020288	7N	4W	23

List additional claims on Form MCF114.

Bureau of Land Management
 Arizona State Office
 www.blm.gov/az/

No. of Claims: 34 x \$140 = 4760.00
 Check No: C.C. Init. A.A.
 Receipt No.: 2206817
 For BLM Use Only

Form: MCF112
 Revised July 2009

This form is available from the Arizona Department of Mines and Mineral Resources and may be reproduced.

ENTERED IN COMPUTER

RE 9/20/10

SUPPLEMENTAL ATTACHMENT

May be used with the following forms for listing additional mining claims:

Check One.

- Affidavit of Performance of Annual Work
- Maintenance Fee Payment
- Notice of Intent to Hold Mining Claims
- Notice of Non-Liability for Labor and Materials Furnished

RECEIVED
DEPARTMENT OF STATE OFFICE

2010 SEP - 1 A 10:13
PHOENIX, ARIZONA

BLM
Date
Stamp

LINE NO.	AMC NUMBER	CLAIM/SITE NAME	COUNTY RECORDER DATA (If available)	TWP	RNG	SEC
11	395809	Golden Dragon #4	2009-0020289	7N	4W	26
12	395811	Gold Eagle #2	2009-0020291	7N	4W	22
13	395815	Thompson's Reserve	2009-0020295	7N 7N	3W 4W	18 13
14	396272	Mathew's Spring #2	2009-0201695	7N	4W	13
15	396273	Mathew's Spring #3	2009-0201696	7N	4W	13
16	396274	Mathew's Spring #4	2009-0201697	7N	4W	13
17	396349	Aurora #2	2009-0247302	7N	3W	30
18	396465	Hasting's #1	2009-0341699	7N	3W	19
19	396701	Jubilation #9	2009-0418472	7N	3W	17
20	396702	Slim Jim 3	2010-4399162 ^{Yavapai}	8N	3W	4
21	396703	Slim Jim 4	2010-4399161 ^{Yavapai}	8N	3W	4
22	399757	Gold Smelter #2	2010-0184688	7N	3W	19
23	400006	Dragon's Gold #1	2010-0314149	7N	4W	27
24	400008	Golden Blue	2010-0314151	7N	4W	35
25	400368	Nugger Patch #1	2010-0401647	7N 7N	3W 3W	18 19
26	400369	Thompson's Reserve #1	2010-0401648	7N	4W	13
27	401292	Golden Dragon	2010-0570656	7N	4W	23
28	401293	Jubilation #1	2010-0570657	7N 7N	3W 3W	18 19

Form MCF114
Revised June 2005

SUPPLEMENTAL ATTACHMENT

May be used with the following forms for listing additional mining claims:

Check One.

- Affidavit of Performance of Annual Work
- Maintenance Fee Payment
- Notice of Intent to Hold Mining Claims
- Notice of Non-Liability for Labor and Materials Furnished

BLM
Date
Stamp

RECEIVED
DLM AZ STATE OFFICE
2010 SEP - 1 A 10 13
PHOENIX, ARIZONA

LINE NO.	AMC NUMBER	CLAIM/SITE NAME	COUNTY RECORDER DATA (If available)	TWP	RNG	SEC
29	402010	Little San Domingo #1		7N	3W	15
30	402011	Pale Rider #4		7N	3W	8
31	402012	Pale Rider #5		7N	3W	8
32	402013	White Cloud #1		7N	3W	15
33	402009	Golden Karma #1		7N	3W	9
34	402008	Inlaw #1		7N	3W	5

United States Department of the Interior
Bureau of Land Management
 LANDS/RECREATION & PLANNING
 ONE N CENTRAL AVE
 PHOENIX, AZ 85004 -2203
 Phone:

Receipt

No: 2206817

Transaction #: 2276834	
Date of Transaction: 09/01/2010	
CUSTOMER:	
TED BIGELOW PO BOX 370 DEWEY, AZ 86327-0370 US	

LINE #	QTY	DESCRIPTION	REMARKS	UNIT PRICE	TOTAL
1	1.00	LOCATABLE MINERALS / MINING CLAIMS-NOT NEW-UNADJUD, ONE AUTH NO. ONLY / MINING CLAIM MONEY RECEIVED CASES: AMC390393/\$4760.00	MAINT FEE PYMNT (34) 2011	- n/a -	4760.00
TOTAL:					\$4,760.00

PAYMENT INFORMATION			
NOTE: Items will appear on credit card statement as "Bureau of Land Mgmt CO".			
1	AMOUNT:	4760.00	POSTMARKED: N/A
	TYPE:	CREDIT CARD	RECEIVED: 09/01/2010
	NAME:	BIGELOW, TED PO BOX 370 DEWEY AZ 86327-0370 US	
	CARD NO:	XXXXXXXXXXXX8989	AUTH CODE: 518913
	NAME ON CARD:	SHEILA R BIGELOW	
	EXPIRES:	02/2013	
	SIGNATURE:		

REMARKS

This receipt was generated by the automated BLM Collections and Billing System and is a paper representation of a portion of the official electronic record contained therein.

AMC402008
 AMC401293
 AMC400368
 AMC400006
 AMC399757

TMC396701
 AMC396465
 AMC396349
 AMC396272
 AMC395805
 AMC395581
 AMC394683
 AMC390393

MAINTENANCE FEE PAYMENT

Claimant Name: Ted Bigelow
 Address: P.O. Box 370
 City: Dewey State: AZ Zip: 86327
 Telephone: _____
 E-mail address: _____
 Signature: [Signature]

Check here if this is a change of address.

RECEIVED
 MINERAL STATE OFFICE
 PHOENIX, ARIZONA
 SEP -1 A 10:13

BLM
 Date
 Stamp

LINE NO.	AMC NUMBER	CLAIM/SITE NAME	COUNTY RECORDER DATA (If available)	TWP	RNG	SEC
1	390393	Lost Pick #1	2008-0251028	7N	4W	12
2	394683	Iona Mine #11	2008-0805677	6N	3W	4
3	394684	Iona Mine #12	2008-0805678	6N	3W	4
4	394685	Iona Mine #13	2008-0805679	6N	3W	4
5	394687	Iona Mine #15	2008-0805681	6N	3W	4
6	394690	Iona Mine #18	2008-0805684	6N	3W	3
7	395581	Aurora #1	2008-1033509	7N	3W	30
8	395591	Blue Unicorn #1	2008-05436 ^{La Paz}	3N	13W	20
9	395593	Red Spider #1	2008-1033511	3N	6W	3
10	395808	Golden Dragon #3	2009-0020288	7N	4W	23

List additional claims on Form MCF114.

Bureau of Land Management
 Arizona State Office
www.blm.gov/az/

No. of Claims: 34 x \$140 = 4760.00
 Check No: C.C. Init. A.A.
 Receipt No.: 2206817
 For BLM Use Only

Form: MCF112
 Revised July 2009

This form is available from the Arizona Department of Mines and Mineral Resources and may be reproduced.

ENTERED IN COMPUTER
 RE 9/20/10

SUPPLEMENTAL ATTACHMENT

May be used with the following forms for listing additional mining claims:

Check One.

- Affidavit of Performance of Annual Work
- Maintenance Fee Payment
- Notice of Intent to Hold Mining Claims
- Notice of Non-Liability for Labor and Materials Furnished

RECEIVED
 MINING STATE OFFICE
 PHOENIX, ARIZONA
 2010 SEP - 1 A 10:13
 BLM
 Date
 Stamp

LINE NO.	AMC NUMBER	CLAIM/SITE NAME	COUNTY RECORDER DATA (If available)	TWP	RNG	SEC
11	395809	Golden Dragon #4	2009-00202389	7N	4W	26
12	395811	Gold Eagle #2	2009-0020291	7N	4W	22
13	395815	Thompson's Reserve	2009-0020295	7N 7N	3W 4W	18 13
14	396272	Mathew's Spring #2	2009-0201695	7N	4W	13
15	396273	Mathew's Spring #3	2009-0201696	7N	4W	13
16	396274	Mathew's Spring #4	2009-0201697	7N	4W	13
17	396349	Aurora #2	2009-0247302	7N	3W	30
18	396465	Hasting's #1	2009-0341699	7N	3W	19
19	396701	Jubilation #9	2009-0418472	7N	3W	17
20	396702	Slim Jim 3	2010-4399162 Yavapai	8N	3W	4
21	396703	Slim Jim 4	2010-4399161 Yavapai	8N	3W	4
22	399757	Gold Smelter #2	2010-0184688	7N	3W	19
23	400006	Dragon's Gold #1	2010-0314149	7N	4W	27
24	400008	Golden Blue	2010-0314151	7N	4W	35
25	400368	Nugger Patch #1	2010-0401647	7N 7N	3W 3W	18 19
26	400369	Thompson's Reserve #1	2010-0401648	7N	4W	13
27	401292	Golden Dragon	2010-0570656	7N	4W	23
28	401293	Jubilation #1	2010-0570657	7N 7N	3W 3W	18 19


Form MCF114
 Revised June 2005

SUPPLEMENTAL ATTACHMENT

May be used with the following forms for listing additional mining claims:

Check One.

- Affidavit of Performance of Annual Work
- Maintenance Fee Payment
- Notice of Intent to Hold Mining Claims
- Notice of Non-Liability for Labor and Materials Furnished



LINE NO.	AMC NUMBER	CLAIM/SITE NAME	COUNTY RECORDER DATA (If available)	TWP	RNG	SEC
29	402010	Little San Domingo #1		7N	3W	15
30	402011	Pale Rider #4		7N	3W	8
31	402012	Pale Rider #5		7N	3W	8
32	402013	White Cloud #1		7N	3W	15
33	402009	Golden Karma #1		7N	3W	9
34	402008	Inlaw #1		7N	3W	5

This form is available from the Arizona Department of Mines & Mineral Resources and may be reproduced.

United States Department of the Interior
Bureau of Land Management
 LANDS/RECREATION & PLANNING
 ONE N CENTRAL AVE
 PHOENIX, AZ 85004 -2203
 Phone:

Receipt

No: 2206817

Transaction #: 2276834	
Date of Transaction: 09/01/2010	
CUSTOMER:	
TED BIGELOW PO BOX 370 DEWEY, AZ 86327-0370 US	

LINE #	QTY	DESCRIPTION	REMARKS	UNIT PRICE	TOTAL
1	1.00	LOCATABLE MINERALS / MINING CLAIMS-NOT NEW-UNADJUD, ONE AUTH NO. ONLY / MINING CLAIM MONEY RECEIVED CASES: AMC390393/\$4760.00	MAINT FEE PYMNT (34) 2011	- n/a -	4760.00
TOTAL:					\$4,760.00

PAYMENT INFORMATION			
NOTE: Items will appear on credit card statement as "Bureau of Land Mgmt CO".			
1	AMOUNT:	4760.00	POSTMARKED: N/A
	TYPE:	CREDIT CARD	RECEIVED: 09/01/2010
	NAME:	BIGELOW, TED PO BOX 370 DEWEY AZ 86327-0370 US	
	CARD NO:	XXXXXXXXXXXX8989	AUTH CODE: 518913
	NAME ON CARD:	SHEILA R BIGELOW	
	EXPIRES:	02/2013	
	SIGNATURE:		

REMARKS

This receipt was generated by the automated BLM Collections and Billing System and is a paper representation of a portion of the official electronic record contained therein.

NOTICE!!

These documents have been scanned!

Do not place un-scanned documents beneath this notice!

Do not remove this notice from this file!

GPO Jacket No. 560-102
Print Order 61540
Rise Business Services, LLC
Job=AZ15 5/20/2019



Box Number= AZ15067



Claim Begin-End: AMC399757-AMC399757

6 Location Notices-Amendments and Supporting Documents



AZ15067-2

AMC399755-AMC400384

Mining Claim Status Report

DATA ENTERED _____

MTP Checked by
GEO Checked by

LEAD SERIAL NUMBER AMC 399757 thru AMC _____

OF CLAIMS & TYPE

_____ LODGE
1 PLACER
_____ ASSOCIATION PLACER
_____ MILL SITE
_____ TUNNEL SITE

CHARGES

Location Fee @ \$34 = \$ 34
Processing Fee @ \$15 = \$ 15
Maintenance Fee @ \$140 = \$, 40
Overage (+) \$ _____
Shortage (-) \$ _____
Other Fees \$ 40
TOTAL \$ _____

TRF

ARE THERE ENOUGH LOCATORS?

Yes No

DOCUMENTS RECEIVED VIA -

Over-the-Counter Mail

TIMELY FILED?

Yes No

LEGAL DESCRIPTION - T 07N R 03W SEC 019
T _____ R _____ SEC _____
T _____ R _____ SEC _____
T _____ R _____ SEC _____

BLM FOREST SERVICE SUBJ TO PL 359: Yes No

WILDERNESS AREA: No Yes

SPLIT ESTATE - N/A SX PX SRHA OTHER

Proper Notice Filed if Located on SHRA Lands? N/A Yes No

RECONVEYED MINERALS ON BLM LANDS REQUIRE OPENING ORDERS FROM 1944 TO 1993 -

Open to Entry on: _____ N/A

COMMENTS/STATUS - VOID PARTIALLY VOID PVT MINERALS WITHDRAWN LANDS

OTHER Map reads 40 acres but dimensions on Notice reads 60 acres. Claim is 40 acres. Located on 12/10/09 - over 90 days; but, see date on receipts.

Claimant acknowledges that portions of the following claims(s) site(s) may be void or voidable.

Printed Name of Claimant _____ Signature of Claimant _____

***** FINAL ADJUDICATION *****

DATE 7/14/10 INITIALS AT



AMC 399757

LOCATION NOTICE FOR PLACER MINING CLAIM

NOTICE IS HEREBY GIVEN that the Gold Smelter #2 placer mining claim has been located by Ted & Sheila Bigelow, whose current mailing address is P.O. Box 370, Dewey, AZ 86327.

The general course of this claim is S. to N. and it is situated in Maricopa County(ies), Arizona.

This claim is 1980 feet in length and 1320 feet in width. This claim runs from the location monument on which the location notice is posted approximately 1940 feet in a N direction to the N end line and 1280 feet in a E direction to the E end line. This claim is marked by four monuments, one at each corner of the claim.

The location monument on which this notice is posted is situated within Section 19, Township 7 N, Range 3 W, Gila Salt River Base and Meridian, Arizona. This claim encompasses portions of the following legal subdivision(s) if located by legal subdivision or the following quarter section(s), Section(s), Township(s), and Range(s): W 1/2 SW 1/4 SE 1/4 & S 1/2 NW 1/4 SE 1/4 Sec. 19 T7 N R 3 W, Gila Salt River Base and Meridian, Arizona.

The locality of this claim with reference to some natural object or permanent monument and additional information (if any) concerning its locality are as follows: That 40 acres of which the SEC is located 1980' W. of that USGS corner common to Sec's 19, 20, 29 & 30 T7 N R 3 W, GSR B+M, AZ.

DATED AND POSTED on the ground this 10th day of Dec, 2009.


Agent [Signature]

BLM DATE STAMP:
PHOENIX, AZ

2010 MAR -4 P 1:11
RECEIVED
BLM STATE OFFICE

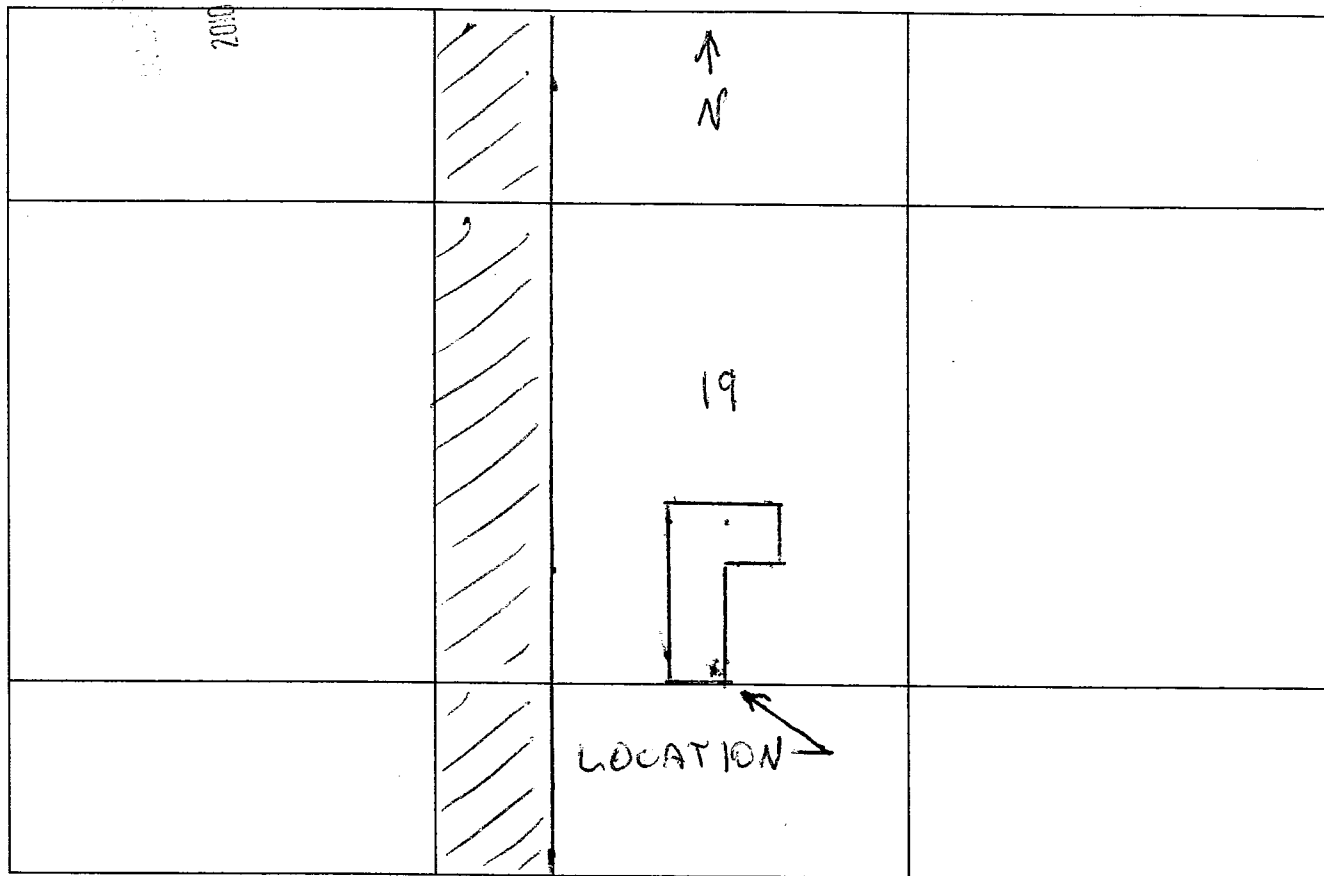
AMC 399757

BLM DATE STAMP:



CLAIM MAP

Lode () Placer (✓)



AMC 399757

Scale: 1" = _____

$W\frac{1}{2} SW\frac{1}{4} SE\frac{1}{4} + S\frac{1}{2}$

1. The above map depicts the Gold Smelter # 2 mining claim, which is located in the NW $\frac{1}{4}$ SE $\frac{1}{4}$ of Section(s) 19, Township 7 N, Range 3 W, Gila and Salt River Base and Meridian, Maricopa County Arizona.

2. The type of corner and location monuments used are as follows: 1.5" x 4' capped PVC.

3. The bearings and distances in degrees and feet between claim corners are as depicted on the map.

4. Sec. 19 is an abbreviated section.

NOTE: DRAWING NOT TO SCALE

Input Parameters for Geographic Report with Land

System Id = CR

Admin State = AZ

Geo State =

Casetype Begins With

Case Disp Txt = AUTHORIZED, CANCELLED, EXPIRED, PENDING, REJECTED, RELINQUISHED, VOID, WITHDRAWN

Mer Twp Rng = 14 0070N 0030W

Section = 019, 999

Mtrs =

Commodity =

Commodity Txt =

Pending Org =

Pend Org Decode =

Total Rows Returned: 3

RUN TIME: 01:02 PM

UNITED STATES DEPARTMENT OF INTERIOR
BUREAU OF LAND MANAGEMENT
GEOGRAPHIC REPORT WITH LAND
Sorted by Meridian Township Range

RUN DATE: 03/04/2010
Page 1 of 1

Adm State: AZ

Serial Number: AZA 024066

Total Case Acres: 1.000

<u>Casetype</u>	<u>Case Disp</u>			<u>Sect</u>	<u>Sur Typ</u>	<u>Sur Num</u>	<u>Suff</u>	<u>Subdivision</u>	<u>Act Pend</u>
292801	PENDING	14	0070N	0030W	019	FF	1	NW;	Y

Serial Number: AZA 031568

Total Case Acres: 1.000

<u>Casetype</u>	<u>Case Disp</u>			<u>Sect</u>	<u>Sur Typ</u>	<u>Sur Num</u>	<u>Suff</u>	<u>Subdivision</u>	<u>Act Pend</u>
293200	AUTHORIZED	14	0070N	0030W	019	FF		PORTION OF;	

Serial Number: AZA 031961

Total Case Acres: 1.000

<u>Casetype</u>	<u>Case Disp</u>			<u>Sect</u>	<u>Sur Typ</u>	<u>Sur Num</u>	<u>Suff</u>	<u>Subdivision</u>	<u>Act Pend</u>
293200	EXPIRED	14	0070N	0030W	019	FF		PORTION OF;	

Serial Number: AZA 035151

Total Case Acres: 1.000

<u>Casetype</u>	<u>Case Disp</u>			<u>Sect</u>	<u>Sur Typ</u>	<u>Sur Num</u>	<u>Suff</u>	<u>Subdivision</u>	<u>Act Pend</u>
293200	PENDING	14	0070N	0030W	019	FF		PORTION OF;	

